

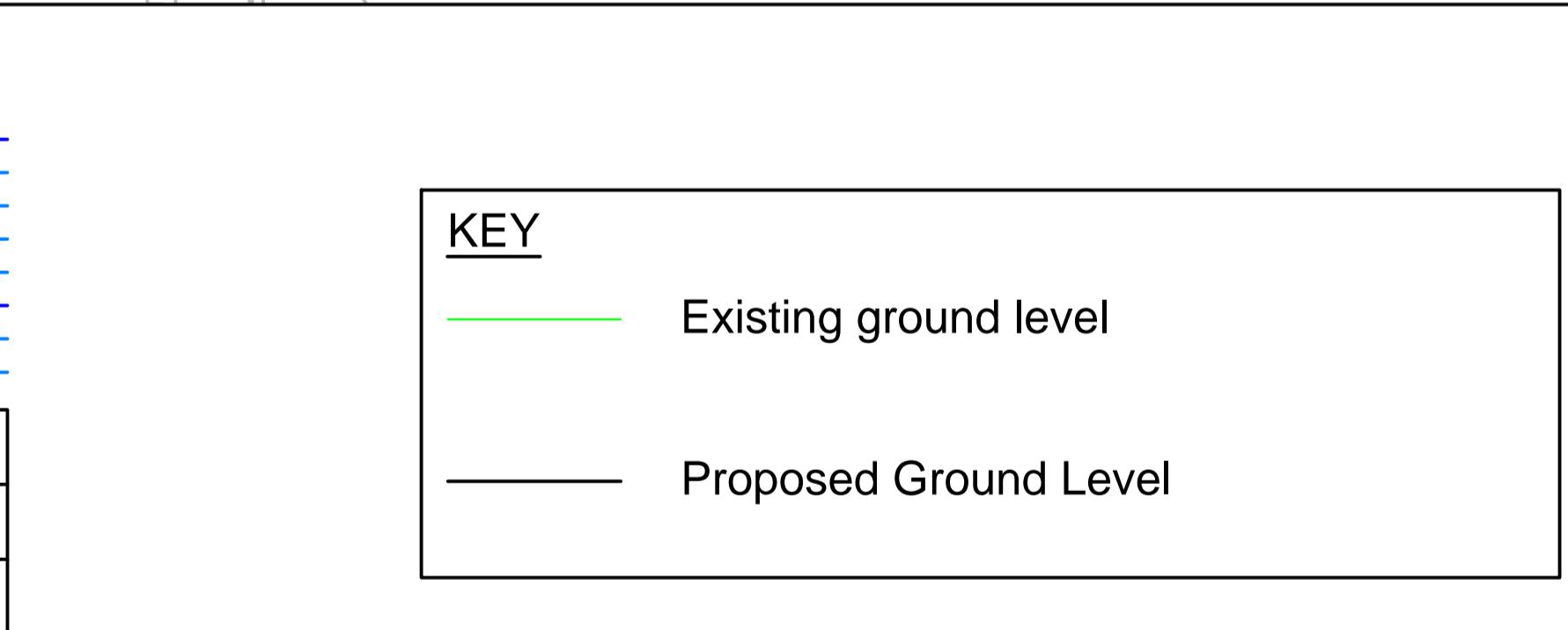
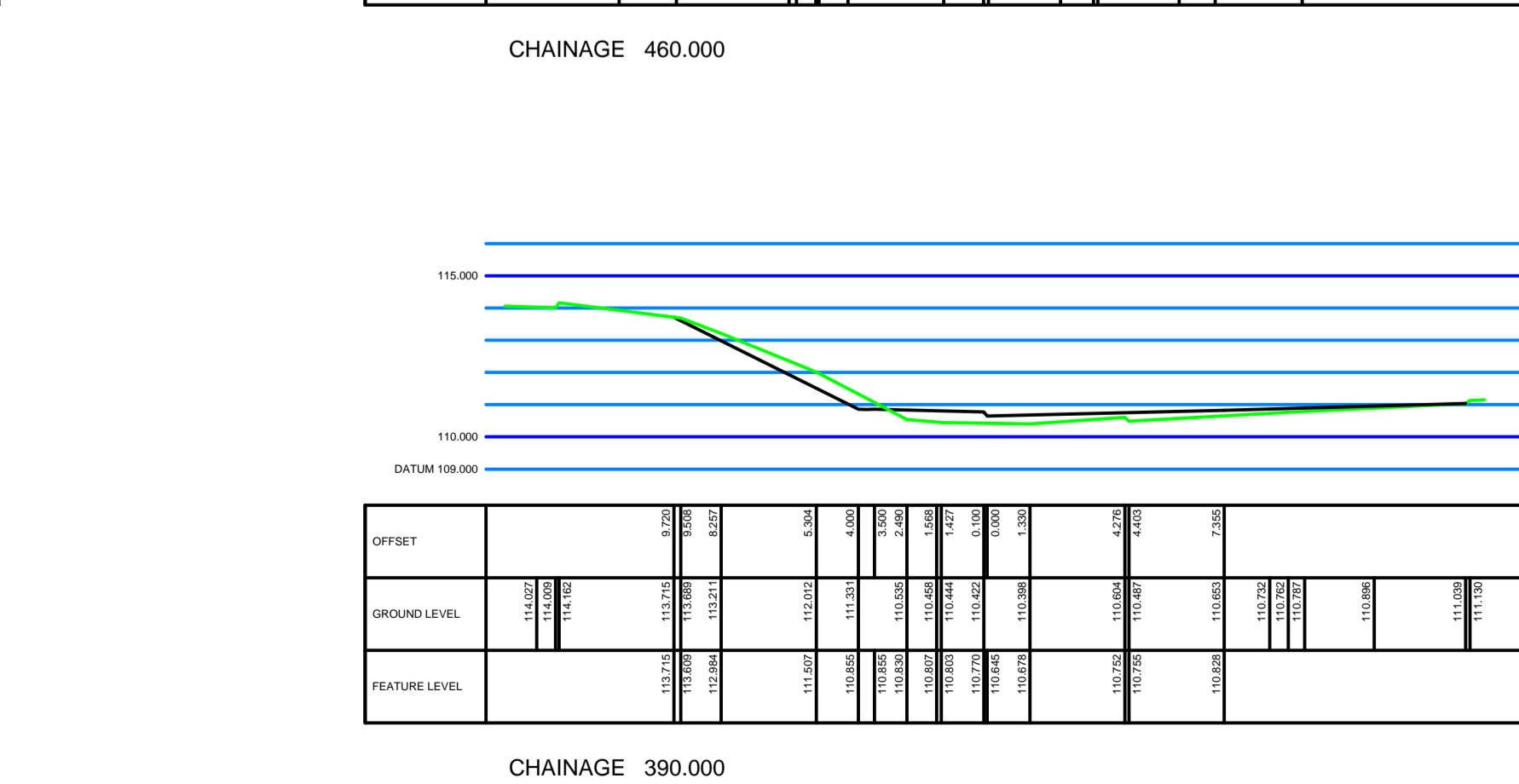

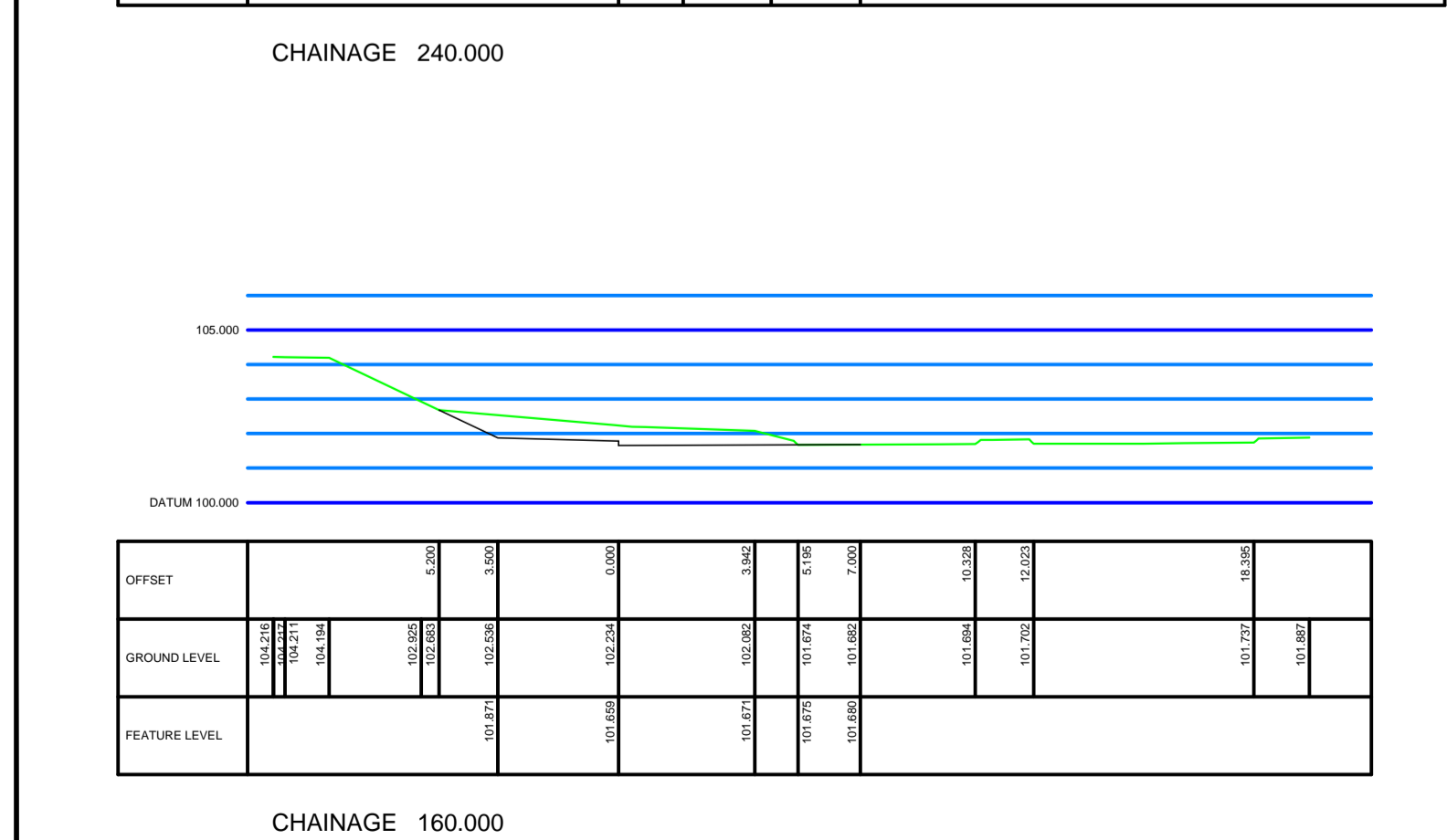
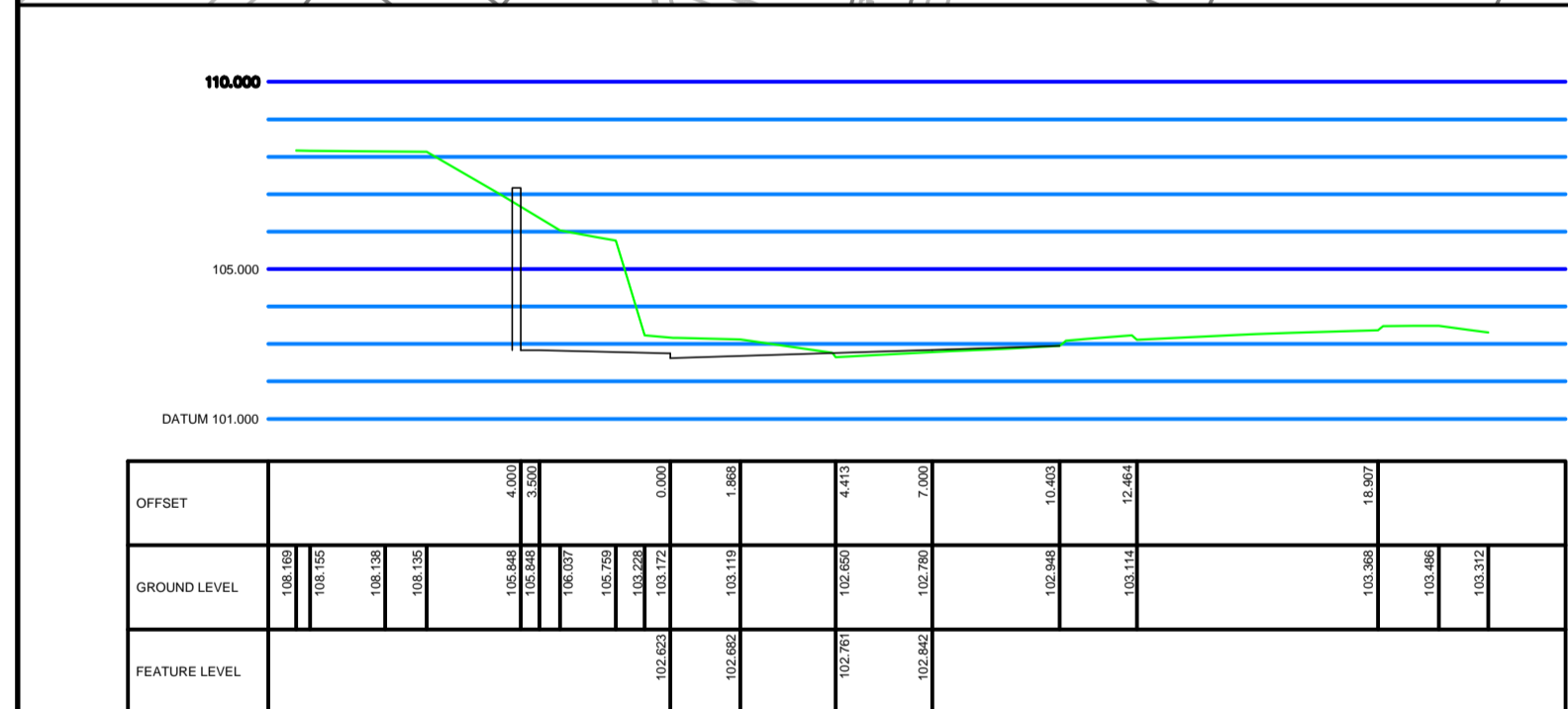
REVISIONS				
no.	date	By	Checked	details
A	11/04/16	RDS	-	Cross sections and chainage added
B	07/06/16	RDS	-	Alignment changed Ch320 - Ch580

REV: **B**
drawing number: **8/9/8/4_302**

NOTES

no.	details
<p>Key</p> <ul style="list-style-type: none"> Existing Carriageway Existing Footway or Central Reservation Carriageway widening New Footway or Central Reservation widening Grass verge Retaining wall 	

Reproduced from the Ordnance Survey mapping with the permission of the Controller of Her Majesty's Stationery Office © Crown copyright. Unauthorised reproduction infringes Crown copyright and may lead to prosecution or civil proceedings. Licence No. LA07576 Torbay Council.



KEY

- Existing ground level
- Proposed Ground Level

drawn	RDS	scale(s)	Plan 1:1000 Sections 1:200
checked	DS	date	23/02/16

TORBAY DEVELOPMENT AGENCY
TOR HILL HOUSE TORQUAY, TQ2 5W
TEL. 01803 208973 ; FAX. 01803 208976

SCHEME TITLE
WESTERN CORRIDOR

BRIXHAM ROAD WIDENING SCHEME
CLAYLANDS CROSS TO YANNON FARM

DRAWING TITLE
General Arrangement

drawing number: **8/9/8/4_302** REV: **B**