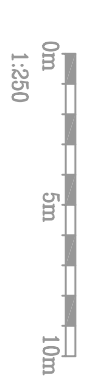




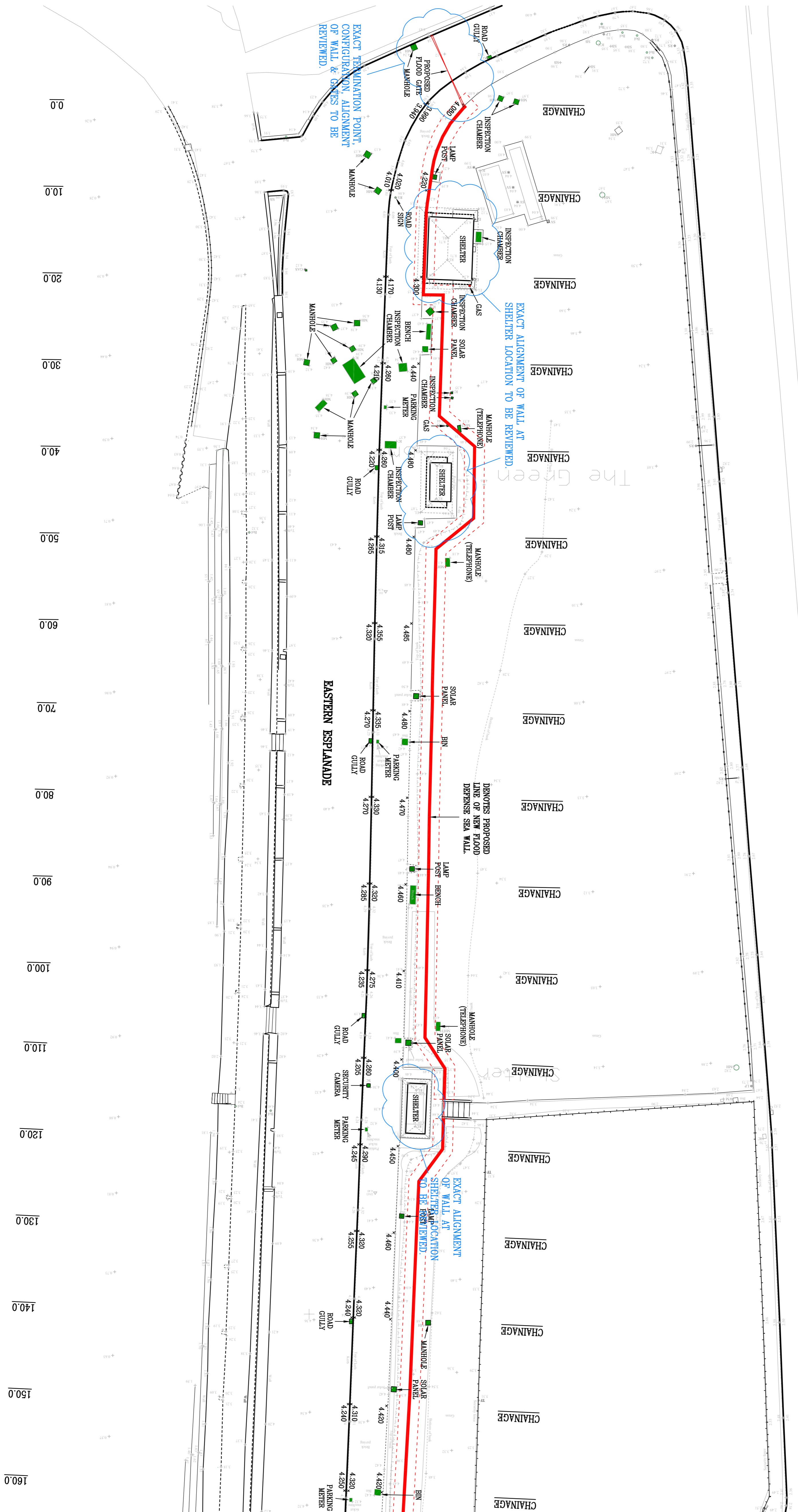
**NOTE:**  
FOR TOPOGRAPHICAL SURVEY  
INFORMATION REFER TO APPENDIX 'A'  
OF "WORKS INFORMATION" DOCUMENT.



THIS DRAWING IS COPYRIGHT © TDA. ALL DIMENSIONS ON SITE ARE TO BE APPROVED FROM THE ENGINEER BEFORE COMMENCEMENT OF WORKS. THE ENGINEER BEFORE PROCEEDING.

Notes:

1. THIS DRAWING TO BE READ IN CONJUNCTION WITH ALL RELEVANT ENGINEERS DRAWINGS.
2. ALL DIMENSIONS AND LEVELS TO BE CHECKED BY CONTRACTOR PRIOR TO COMMENCEMENT OF WORKS.
3. SURVEY COORDINATES BASED APPROXIMATELY ON THE NATIONAL GRID (OSGB 36).
4. LEVELS BASED ON ORDNANCE DATUM (OSGB 36).



**TOR BAY**

**PLAN ON PROPOSED WORKS CHAINAGE 0.0 – 160.0 (PAIGNTON BEACH)**

SCALE 1:250


**FOR DISCUSSION**

Rev.	Date	Details	Initials
P1	-/00/20	LINE OF NEW SEA WALL NOTES ADDED	GCH

This drawing is copyright © TDA. All dimensions on site are to be approved from the Engineer before commencement of works. The Engineer before proceeding.

Contractors must check all dimensions on site. Only figured dimensions are to be worked from. Discrepancies must be reported immediately without proceeding.

**TDA**  
TOR HILL HOUSE  
TORQUAY TQ2 5QW TEL: 01803 207948  
enquiries@tda.co.uk www.tda.co.uk



**TORBAY COUNCIL**  
DECEMBER 2020

**TORBAY COASTAL DEFENCE STUDY**  
Scale: 1:250  
Sheet: A1  
**PLAN ON PROPOSED WORKS CHAINAGE 0.0 – 160.0**  
PAIGNTON BEACH  
GCH  
3095.ENG SK 100

This drawing is the copyright of TDA, and may not be used or reproduced without permission. Registered in England and Wales, No. 7909953. Registered Office: Tor Hill House, Torquay, Devon, TQ2 5QW.