

Inglewood, Paignton

LVIA Appendix V Addendum Part 3 A3 Sheet: Single Frame Site Viewpoint Pack for use in the field only

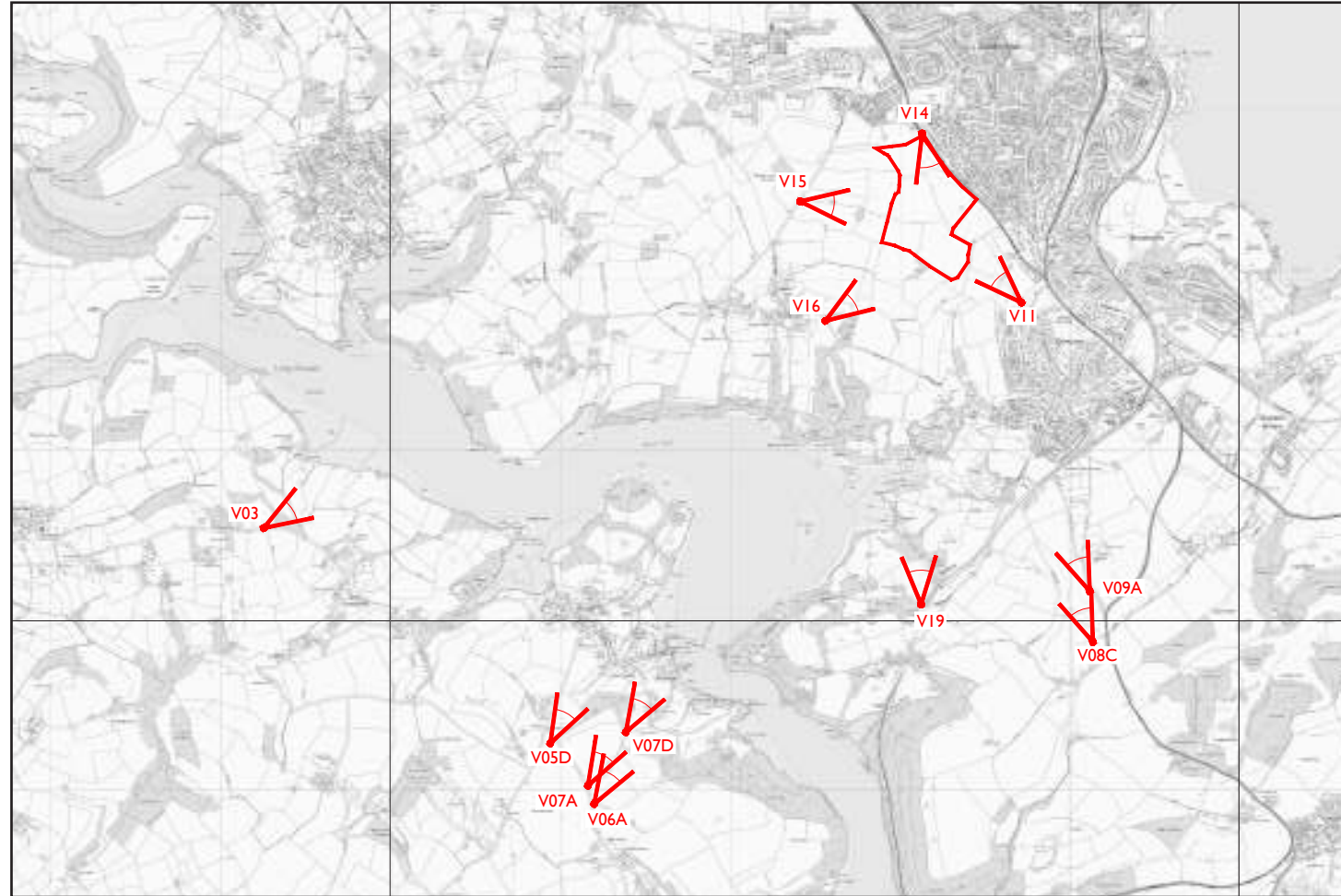
Planning Appeal

January 2020 | NPA 10874 ABA |

Contents

1	View 3 Data Sheet - Road from Cornworthy to Dittisham	37	View 15 Proposed View Year 10 Left
2	View 3 Proposed View Year 1	38	View 15 Proposed View Year 1 Right
3	View 3 Proposed View Year 10	39	View 15 Proposed View Year 10 Right
4	View 3 Proposed Night View Year 1	40	View 16 Data Sheet - From the Stoke Gabriel Road to the east of Waddeton
5	View 5D Data Sheet - Footpath east of road from Capton to Dittisham	41	View 16 Proposed View Year 1
6	View 5D Proposed View Year 1	42	View 16 Proposed View Year 10
7	View 5D Proposed View Year 10	43	View 19 Data Sheet - From the junction of the permissive path and the Greenway Road
8	View 6A Data Sheet - Recreational Trail on Fire Beacon Hill	44	View 19 Proposed View Year 1
9	View 6A Proposed View Year 1	45	View 19 Proposed View Year 10
10	View 6A Proposed View Year 10		
11	View 7A Data Sheet - Recreational Trail from near Fire Beacon Hill to Dittisham		
12	View 7A Proposed View Year 1		
13	View 7A Proposed View Year 10		
14	View 7A Proposed Night View Year 1		
15	View 7D Data Sheet - Recreational Trail from near Fire Beacon Hill to Dittisham		
16	View 7D Proposed View Year 1		
17	View 7D Proposed View Year 10		
18	View 8C Data Sheet - From John Musgrove Heritage Trail		
19	View 8C Proposed View Year 1		
20	View 8C Proposed View Year 10		
21	View 9A Data Sheet - From road between A379 and steam railway bridge near Galmpton		
22	View 9A Proposed View Year 1		
23	View 9A Proposed View Year 10		
24	View 9A Proposed Night View Year 1		
25	View 11 Data Sheet - From Galmpton Open Access Land at north western edge of Galmpton		
26	View 11 Proposed View Year 1 Left		
27	View 11 Proposed View Year 10 Left		
28	View 11 Proposed View Year 1 Right		
29	View 11 Proposed View Year 10 Right		
30	View 14 Data Sheet - From the junction of the northern footpath and the A3022 road on edge of Goodrington		
31	View 14 Proposed View Year 1 Left		
32	View 14 Proposed View Year 10 Left		
33	View 14 Proposed View Year 1 Right		
34	View 14 Proposed View Year 10 Right		
35	View 15 Data Sheet - From a gateway on Waddeton Road		
36	View 15 Proposed View Year 1 Left		

Viewpoint Location Plan



View Number	3
Visualisation Type	4
AVR Level	3
Location	Road from Cornworthy to Dittisham
Coordinates	284255.538, 55546.332 (to EPSG 27700)
Bearing of View	58.7363
Distance to centre Site	4266.63
View Level	107.483 AOD, 1.65m above ground levels
Camera	Canon EOS 5D MK III, FFS
Frame Type	Single
Projection	Planar
Lens Focal Length	Sigma 50mm
Horizontal FOV	27°
Vertical FOV	18°
Time and Date of Photo	13:27 27/10/2019
Weather	Bright

Individual View Location Plan



Notes:

- This view should be viewed at a comfortable arms length.

View Verification



View Verification

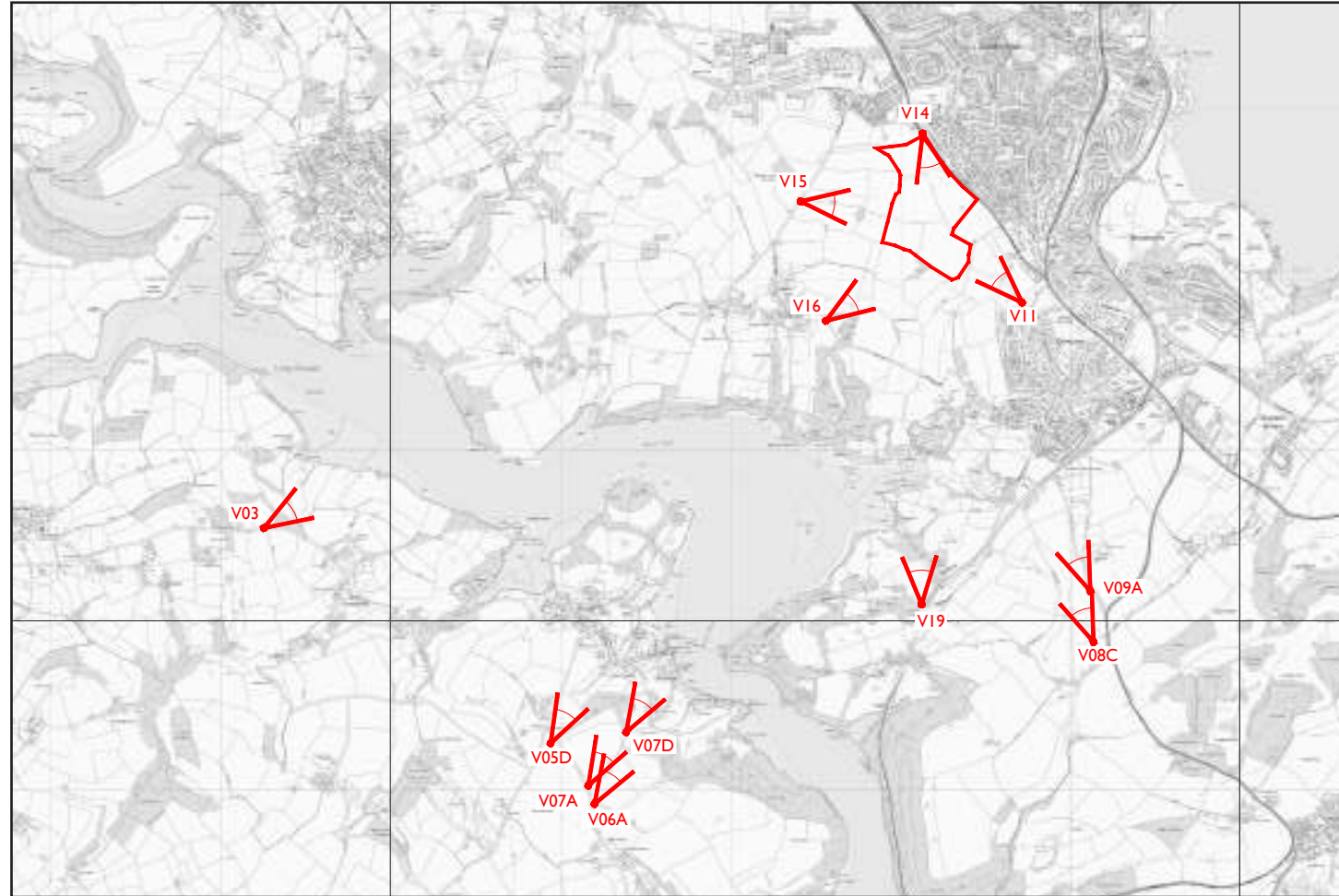






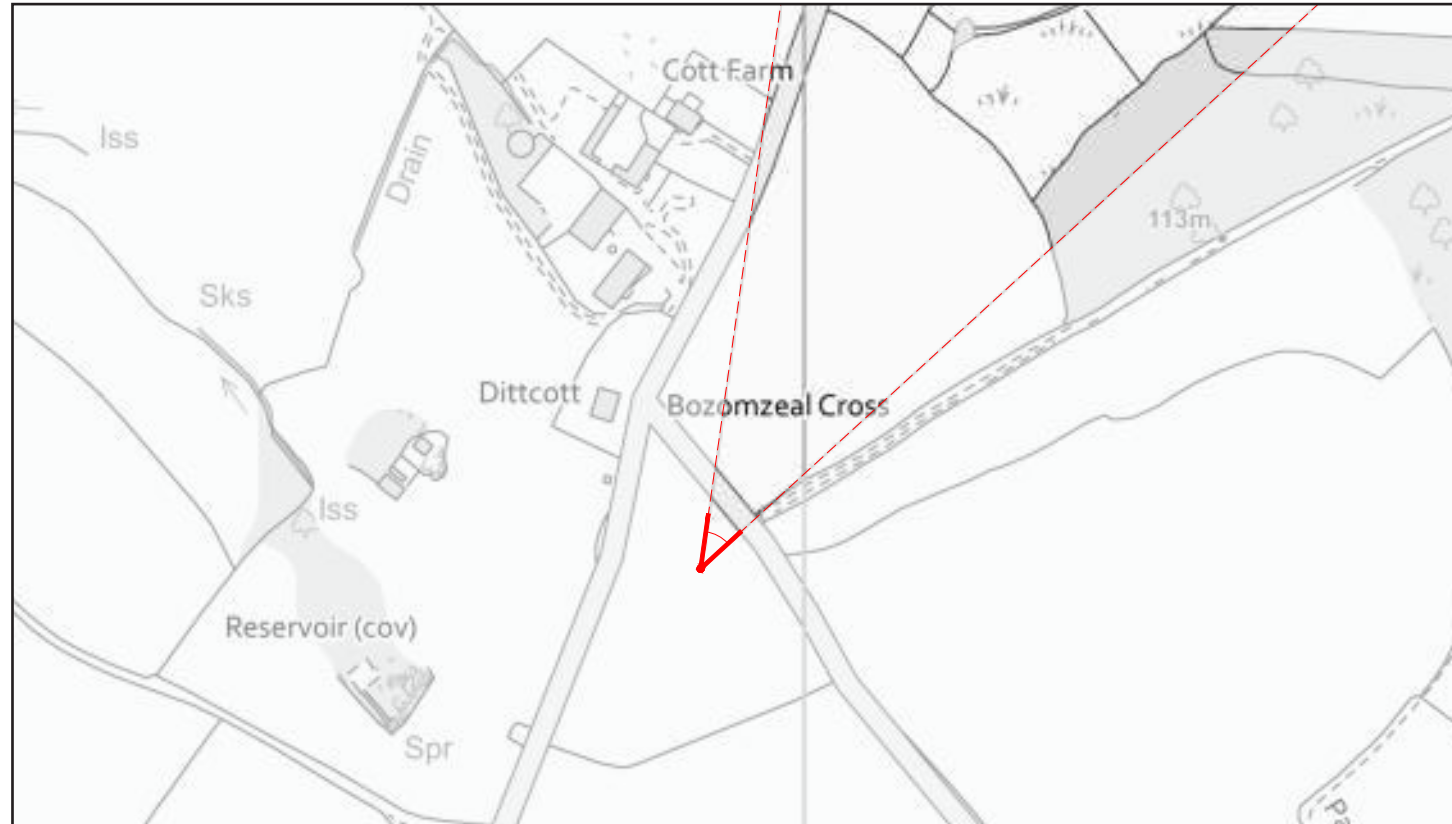


Viewpoint Location Plan



View Number	5D
Visualisation Type	4
AVR Level	3
Location	Footpath east of road from Capton to Dittisham (fourth of four sequential views)
Coordinates	285944.026, 54286.576 (to EPSG 27700)
Bearing of View	27.8351
Distance to centre Site	3810.78
View Level	131.304 AOD, 1.65m above ground levels
Camera	Canon EOS 5D MK III, FFS
Frame Type	Single
Projection	Planar
Lens Focal Length	Sigma 50mm
Horizontal FOV	27°
Vertical FOV	18°
Time and Date of Photo	15.04 27/10/2019
Weather	Bright

Individual View Location Plan




Notes:

- This view should be viewed at a comfortable arms length.


View Verification



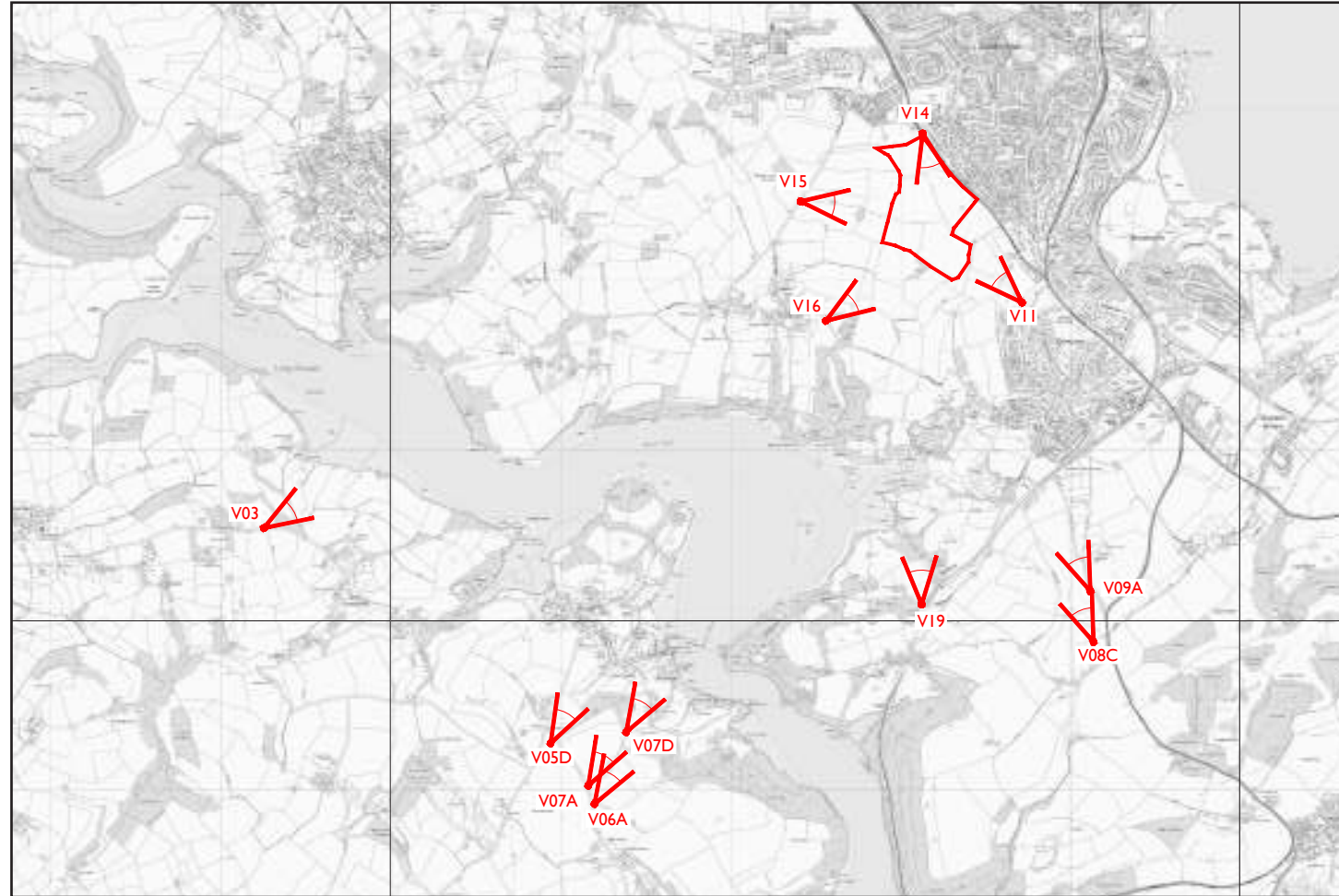
View Verification







Viewpoint Location Plan

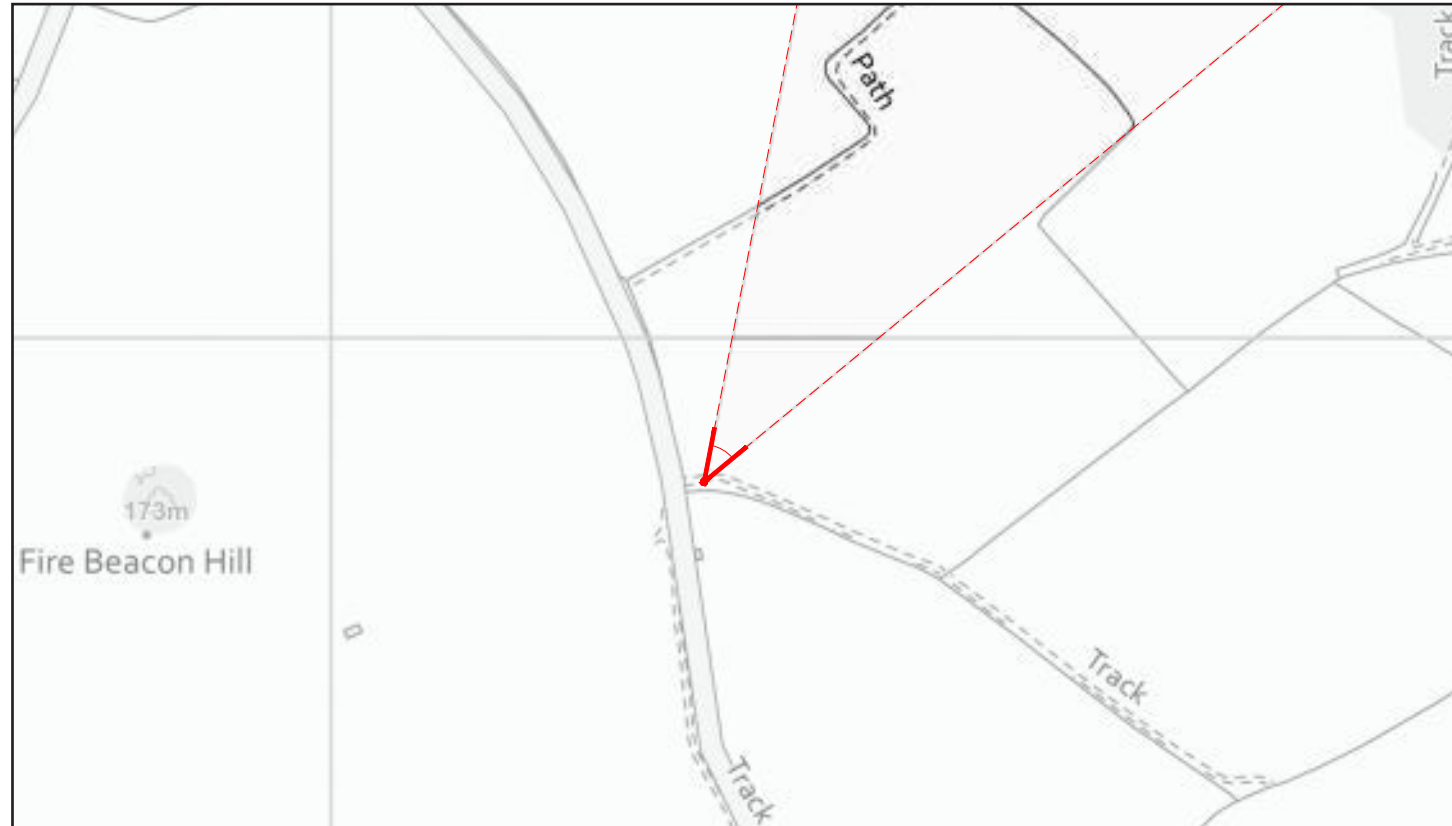


View Number	6A
Visualisation Type	4
AVR Level	3
Location	Recreational Trail on Fire Beacon Hill
Coordinates	286202.284, 53929.403 (to EPSG 27700)
Bearing of View	30.7559
Distance to centre Site	3983.84
View Level	161.823 AOD, 1.65m above ground levels
Camera	Canon EOS 5D MK III, FFS
Frame Type	Single
Projection	Planar
Lens Focal Length	Sigma 50mm
Horizontal FOV	27°
Vertical FOV	18°
Time and Date of Photo	14.37 27/10/2019
Weather	Overcast

Notes:

- This view should be viewed at a comfortable arms length.

Individual View Location Plan



View Verification



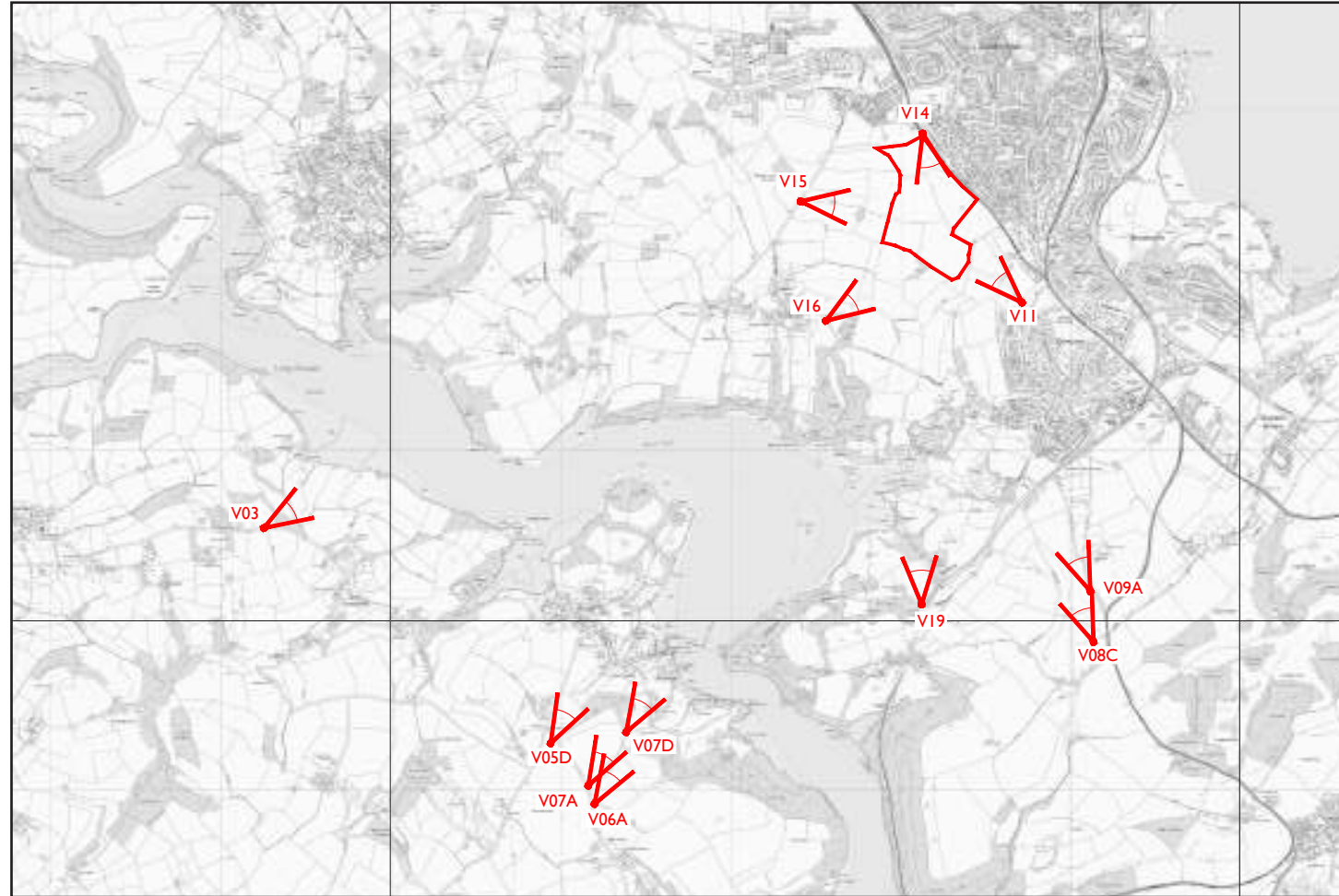
View Verification





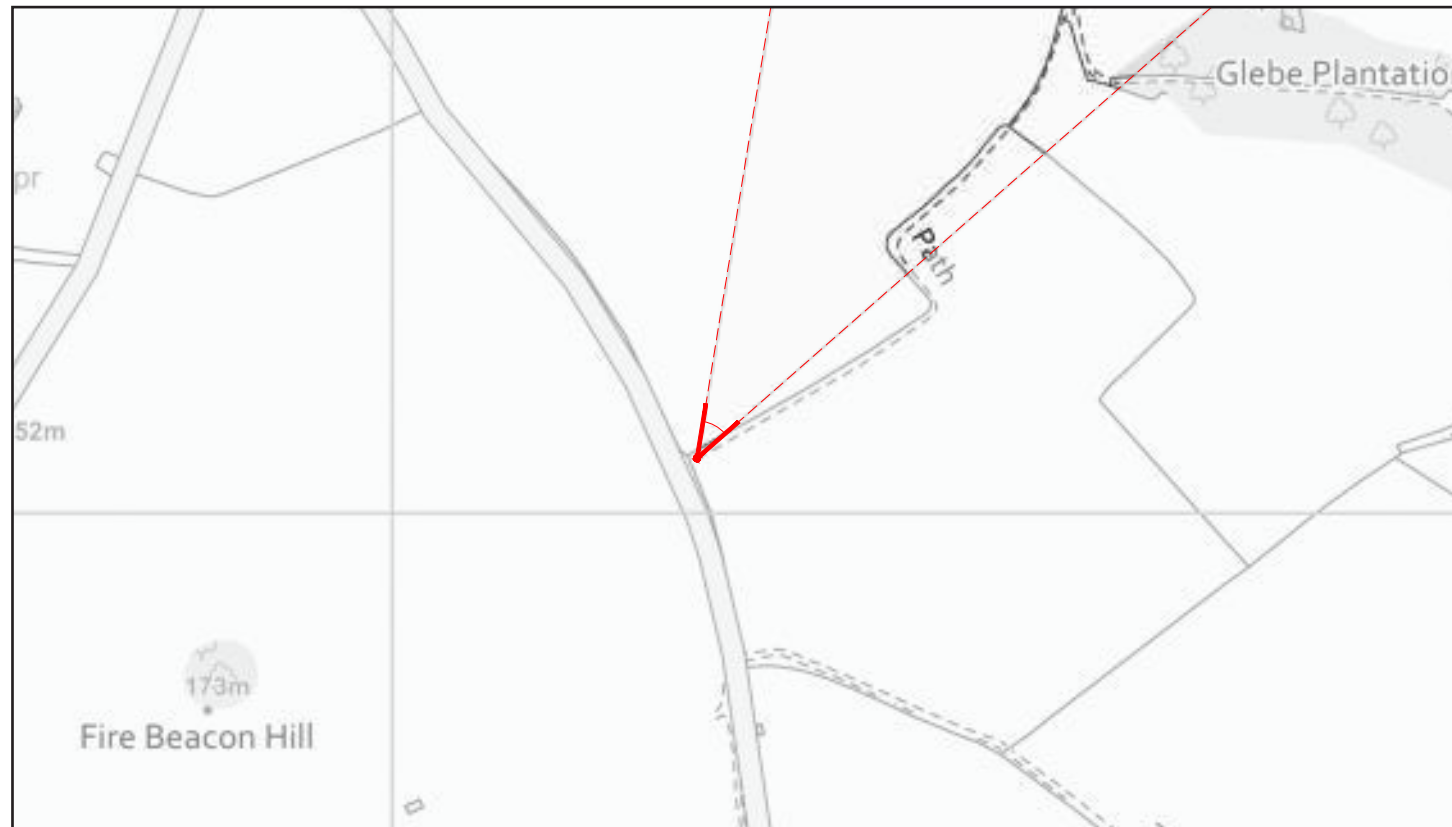


Viewpoint Location Plan



View Number	7A
Visualisation Type	4
AVR Level	3
Location	Recreational Trail from near Fire Beacon Hill to Dittisham (first of five sequential views)
Coordinates	286158.376, 54032.437 (to EPSG 27700)
Bearing of View	29.0247
Distance to centre Site	3914.55
View Level	155.286 AOD, 1.65m above ground levels
Camera	Canon EOS 5D MK III, FFS
Frame Type	Single
Projection	Planar
Lens Focal Length	Sigma 50mm
Horizontal FOV	27°
Vertical FOV	18°
Time and Date of Photo	14.45 27/10/2019
Weather	Overcast

Individual View Location Plan



Notes:

- This view should be viewed at a comfortable arms length.

View Verification



View Verification

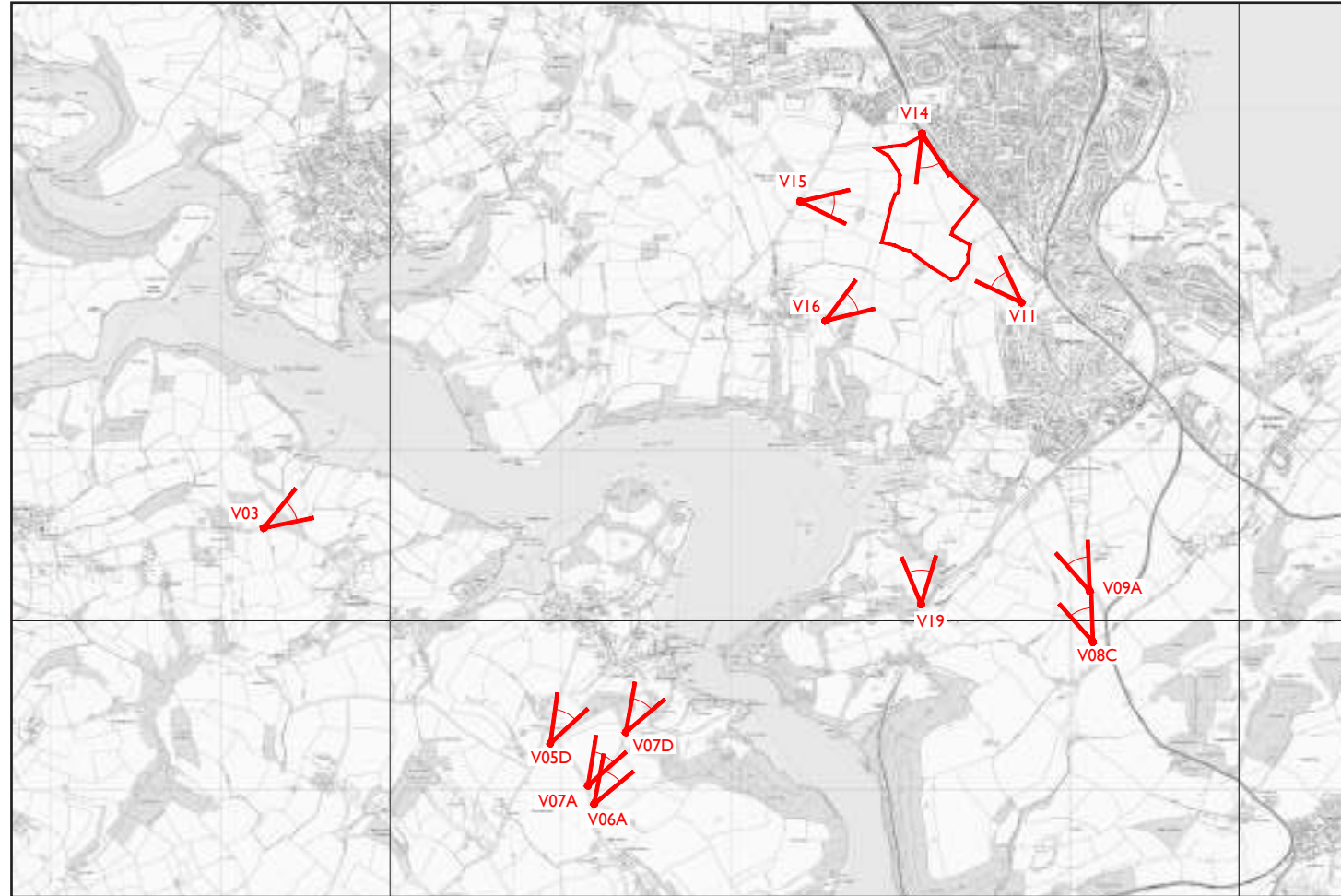






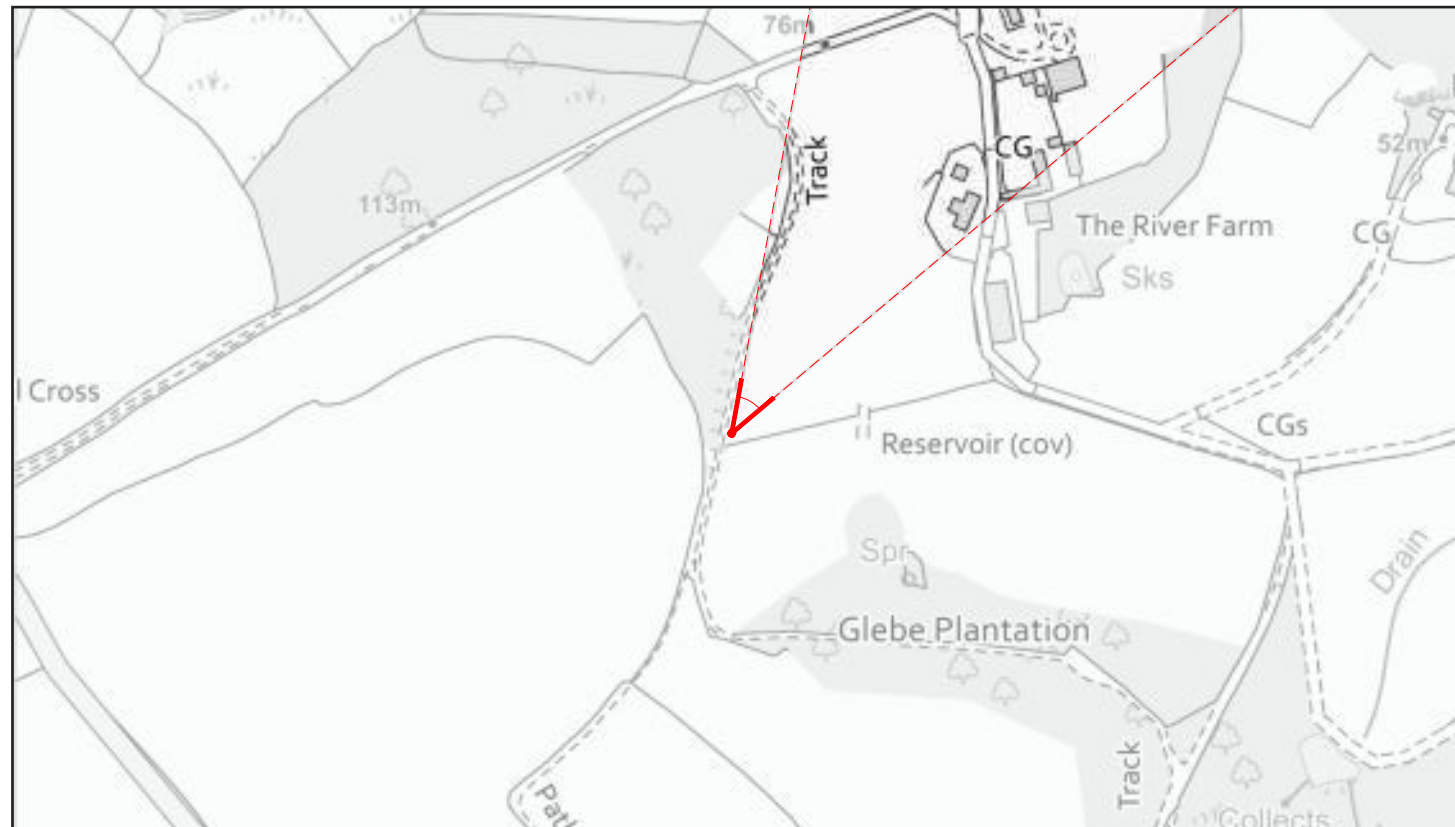


Viewpoint Location Plan



View Number	7D
Visualisation Type	4
AVR Level	3
Location	Recreational Trail from near Fire Beacon Hill to Dittisham (fourth of five sequential views)
Coordinates	286384.511, 54338.742 (to EPSG 27700)
Bearing of View	30.1769
Distance to centre Site	3537.04
View Level	112.807 AOD, 1.65m above ground levels
Camera	Canon EOS 5D MK III, FFS
Frame Type	Single
Projection	Planar
Lens Focal Length	Sigma 50mm
Horizontal FOV	27°
Vertical FOV	18°
Time and Date of Photo	14.03 27/10/2019
Weather	Clear & Sunny

Individual View Location Plan



Notes:

- This view should be viewed at a comfortable arms length.

View Verification



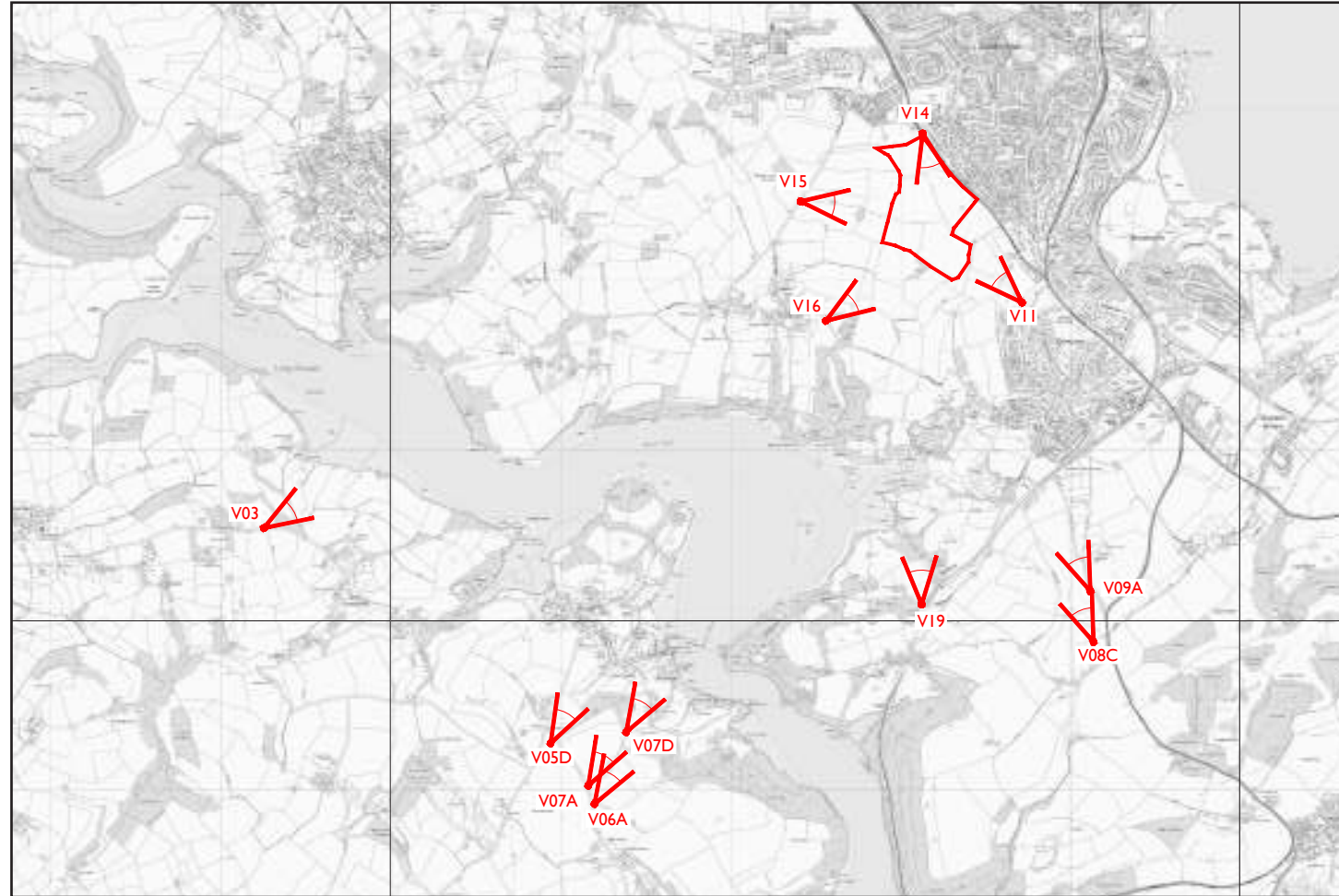
View Verification







Viewpoint Location Plan

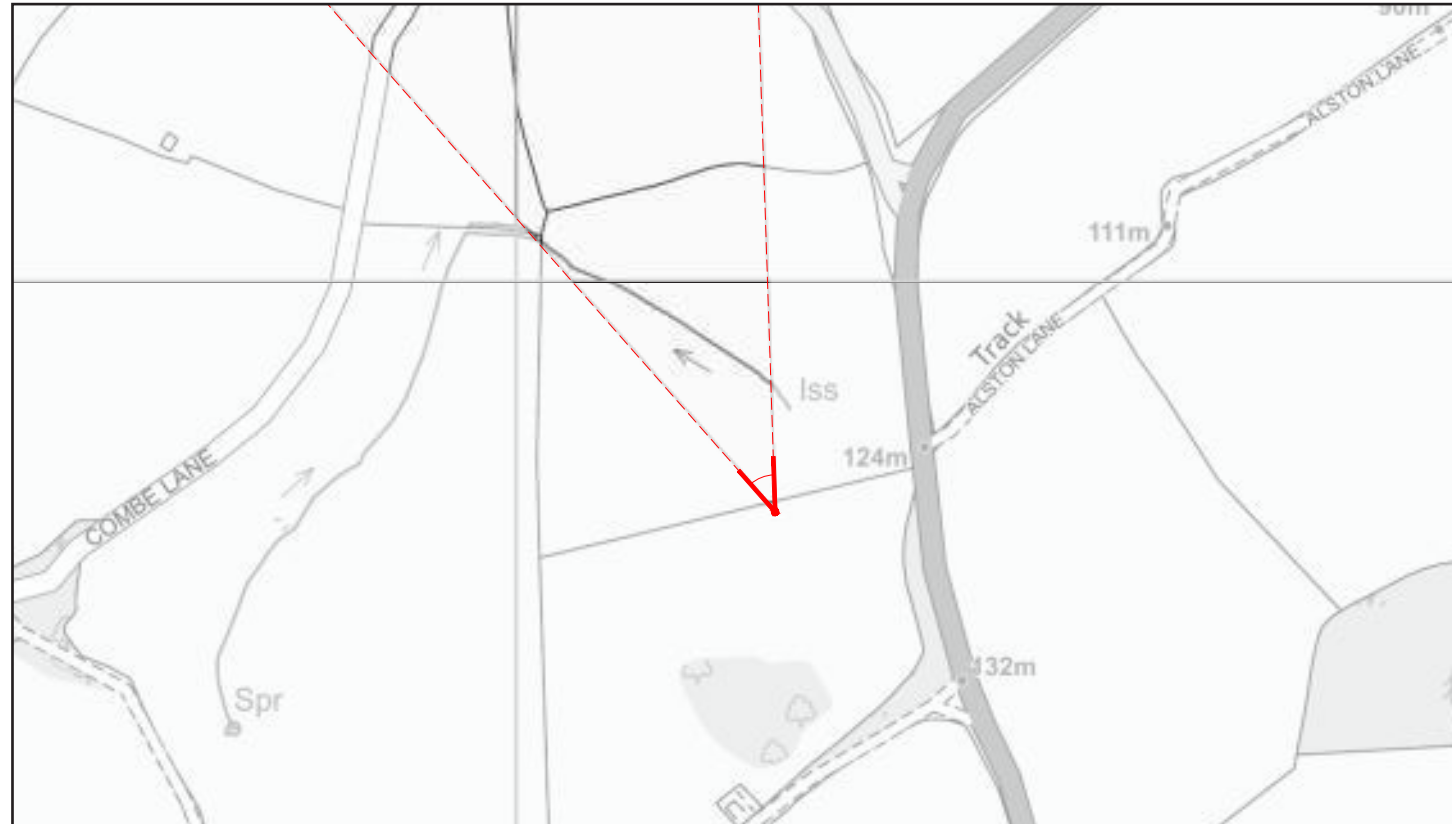


View Number	8C
Visualisation Type	4
AVR Level	3
Location	From John Musgrove Heritage Trail (third of four sequential views)
Coordinates	289139.649, 54882.663 (to EPSG 27700)
Bearing of View	338.352
Distance to centre Site	2773.97
View Level	119.029 AOD, 1.65m above ground levels
Camera	Canon EOS 5D MK III, FFS
Frame Type	Single
Projection	Planar
Lens Focal Length	Sigma 50mm
Horizontal FOV	27°
Vertical FOV	18°
Time and Date of Photo	10.59 27/10/2019
Weather	Clear & Sunny

Notes:

- This view should be viewed at a comfortable arms length.

Individual View Location Plan



View Verification



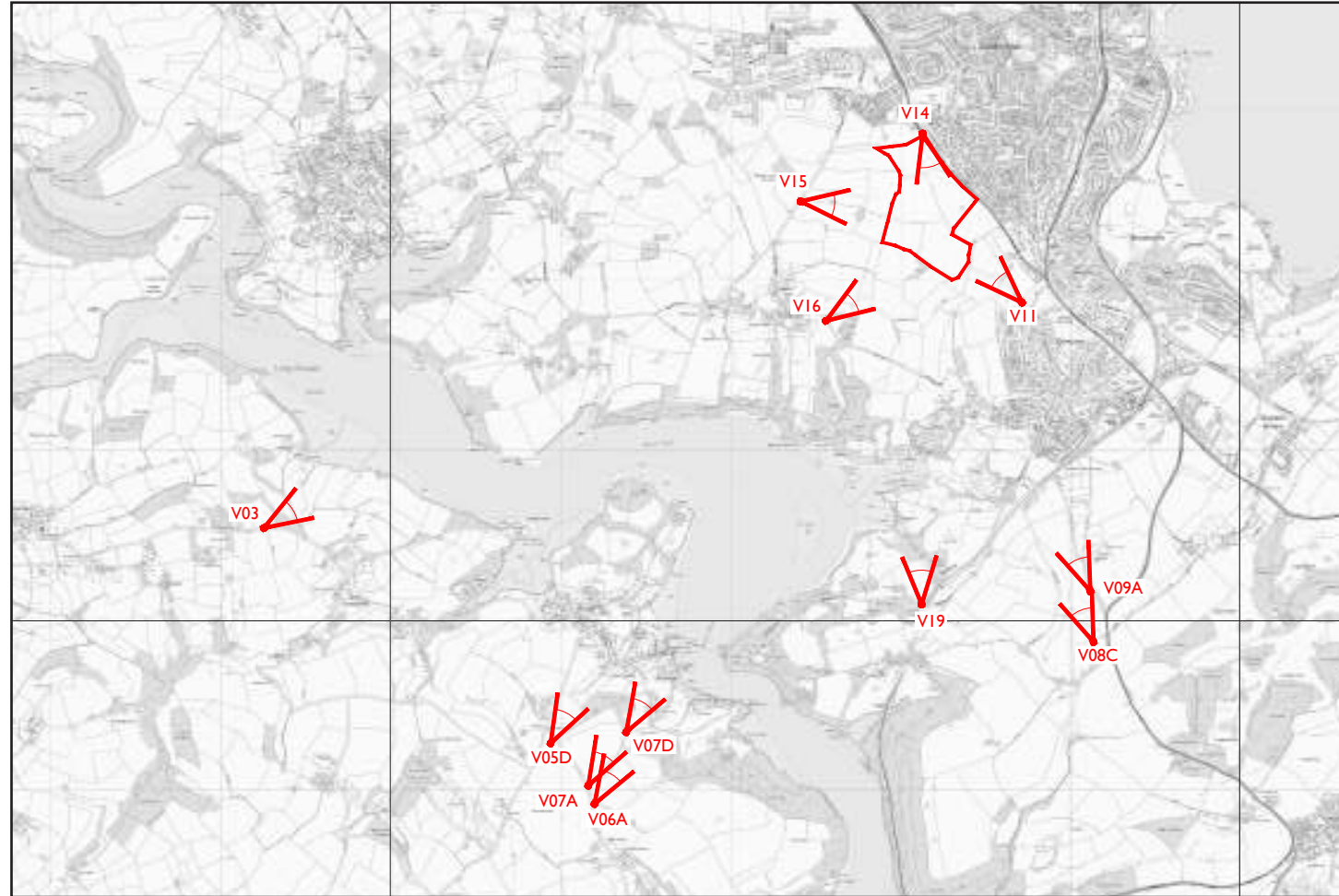
View Verification







Viewpoint Location Plan

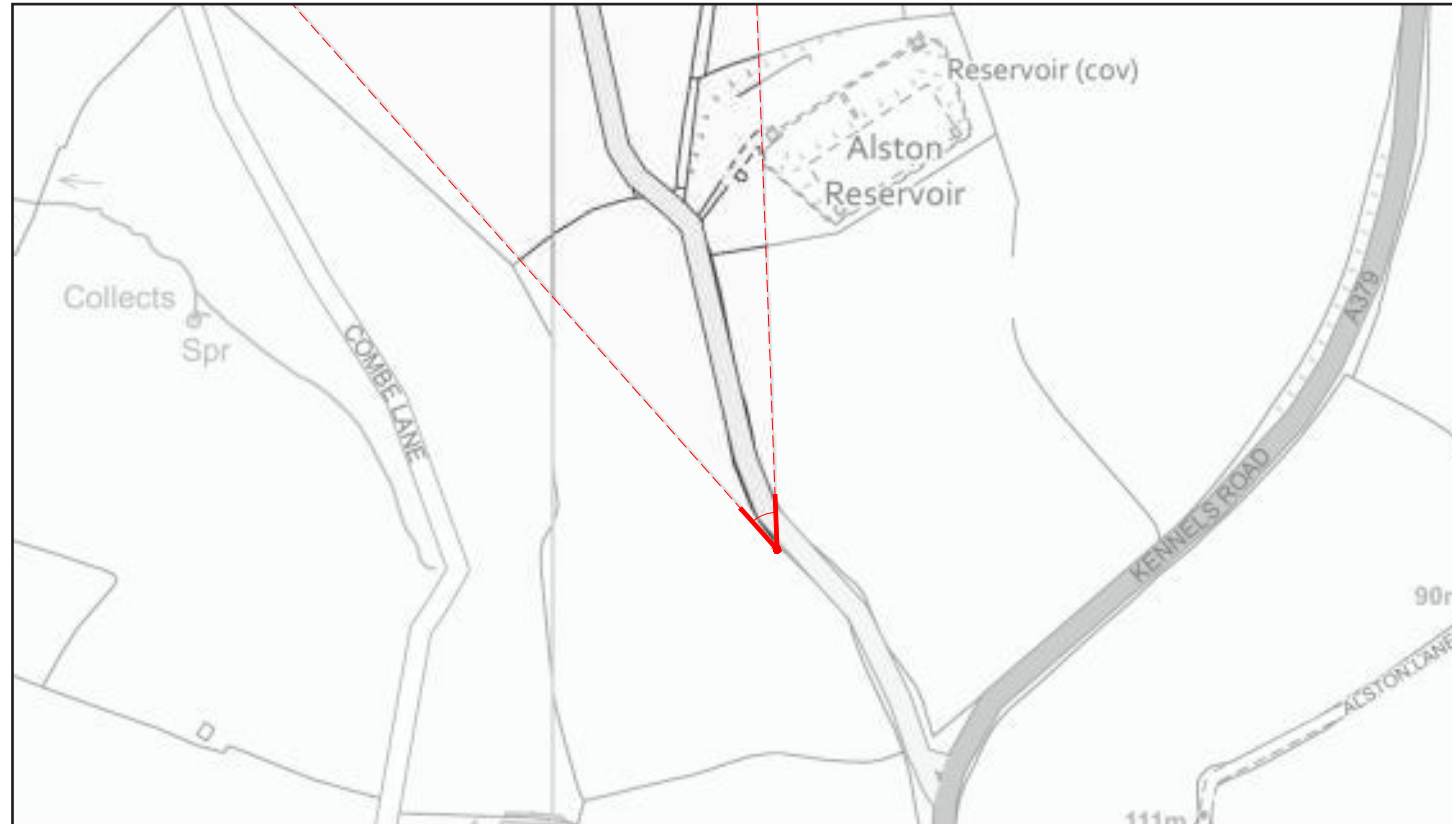


View Number	9A
Visualisation Type	4
AVR Level	3
Location	From road between A379 and steam railway bridge near Galmpton
Coordinates	289120.984, 55181.959 (to EPSG 27700)
Bearing of View	338.111
Distance to centre Site	2492.28
View Level	114.943 AOD, 1.65m above ground levels
Camera	Canon EOS 5D MK III, FFS
Frame Type	Single
Projection	Planar
Lens Focal Length	Sigma 50mm
Horizontal FOV	27°
Vertical FOV	18°
Time and Date of Photo	10.24 27/10/2019
Weather	Clear & Sunny

Notes:

- This view should be viewed at a comfortable arms length.

Individual View Location Plan



View Verification



View Verification

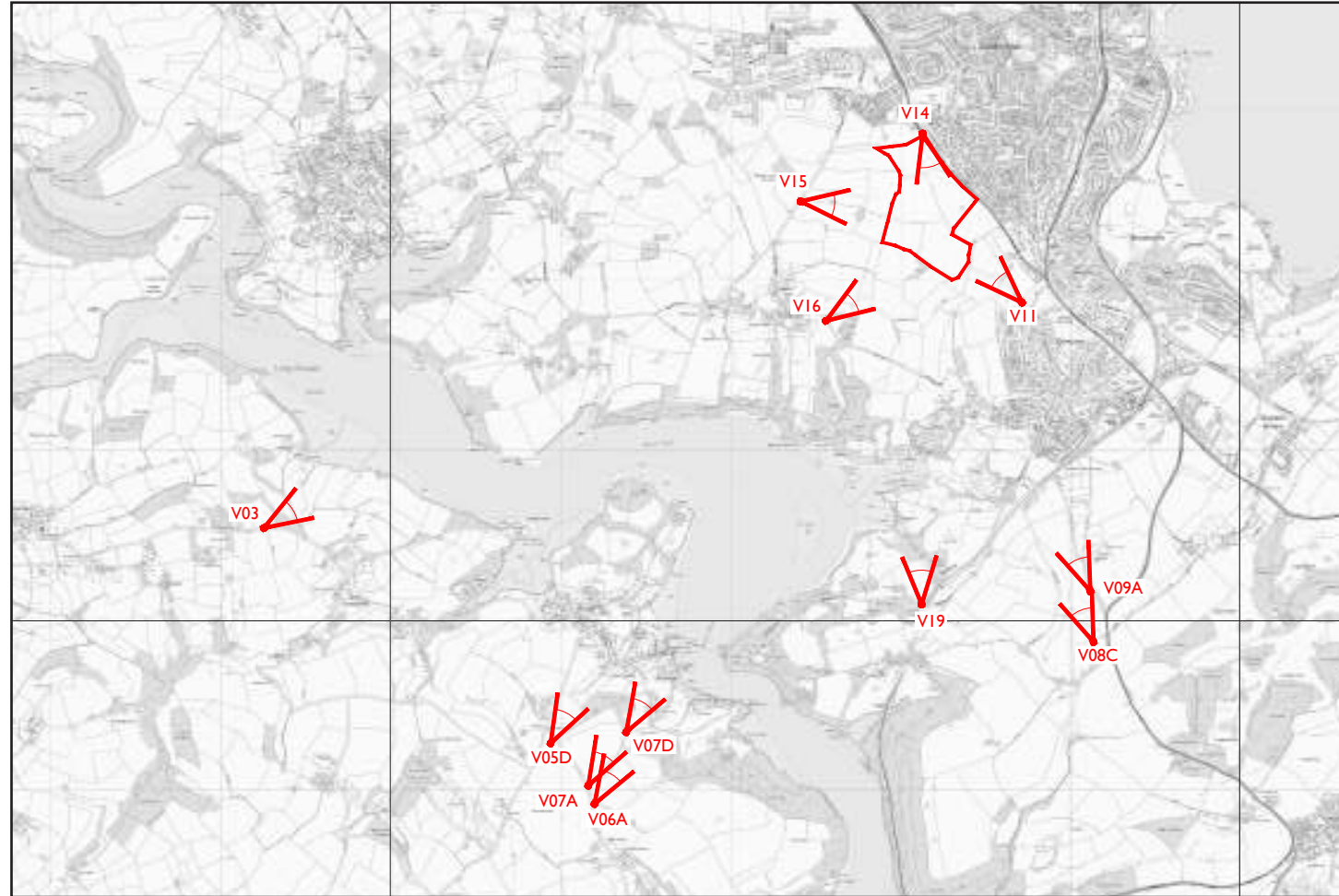






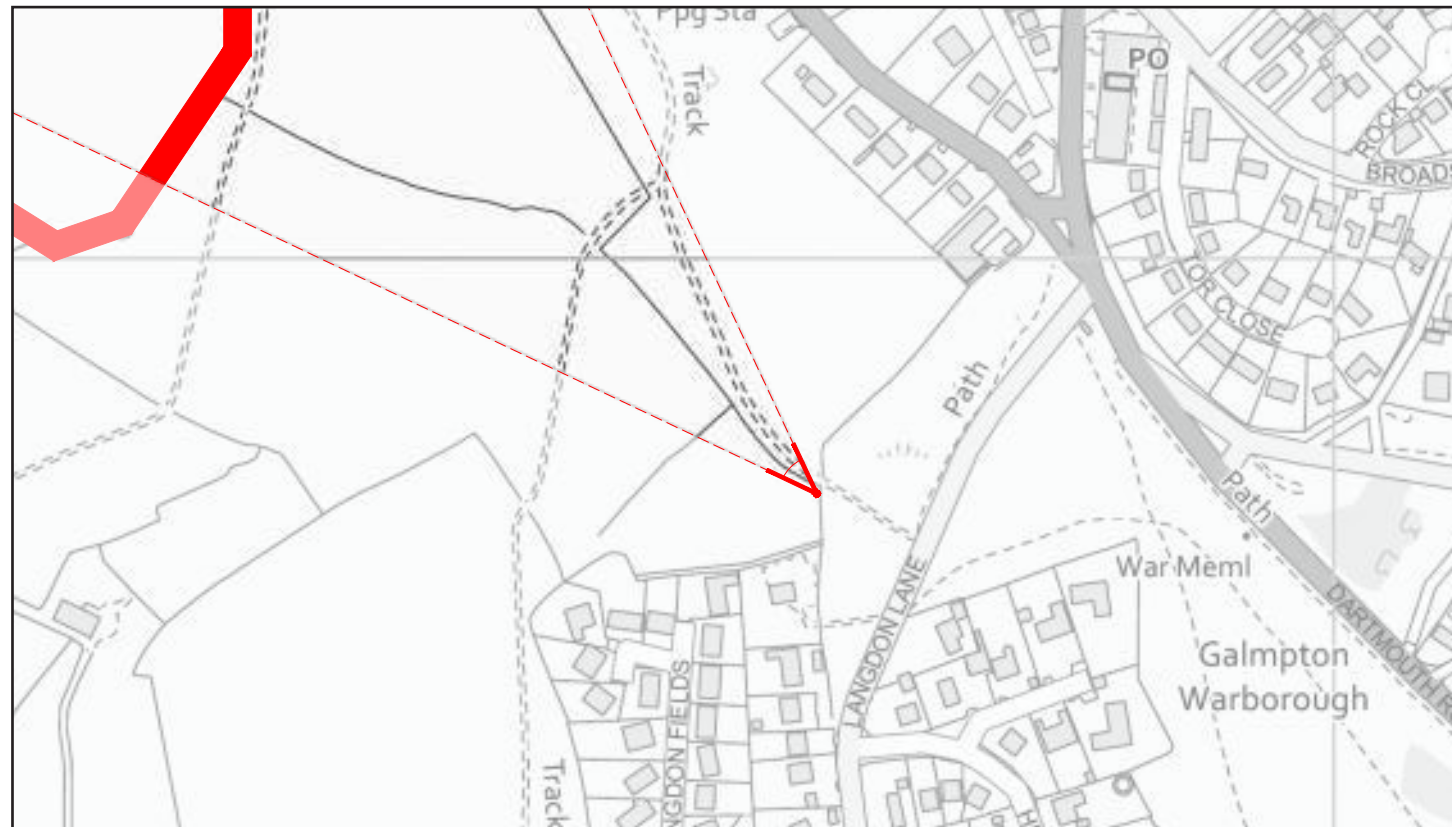


Viewpoint Location Plan



View Number	11
Visualisation Type	4
AVR Level	3
Location	From Galmpton Open Access Land at north western edge of Galmpton
Coordinates	288719.084, 56880.357 (to EPSG 27700)
Bearing of View	315.084
Distance to centre Site	855.288
View Level	63.414 AOD, 1.65m above ground levels
Camera	Canon EOS 5D MK III, FFS
Frame Type	Single
Projection	Planar
Lens Focal Length	Sigma 50mm
Horizontal FOV	27°
Vertical FOV	18°
Time and Date of Photo	10.09 27/10/2019
Weather	Clear & Sunny

Individual View Location Plan



Notes:

- This view should be viewed at a comfortable arms length.


View Verification



View Verification



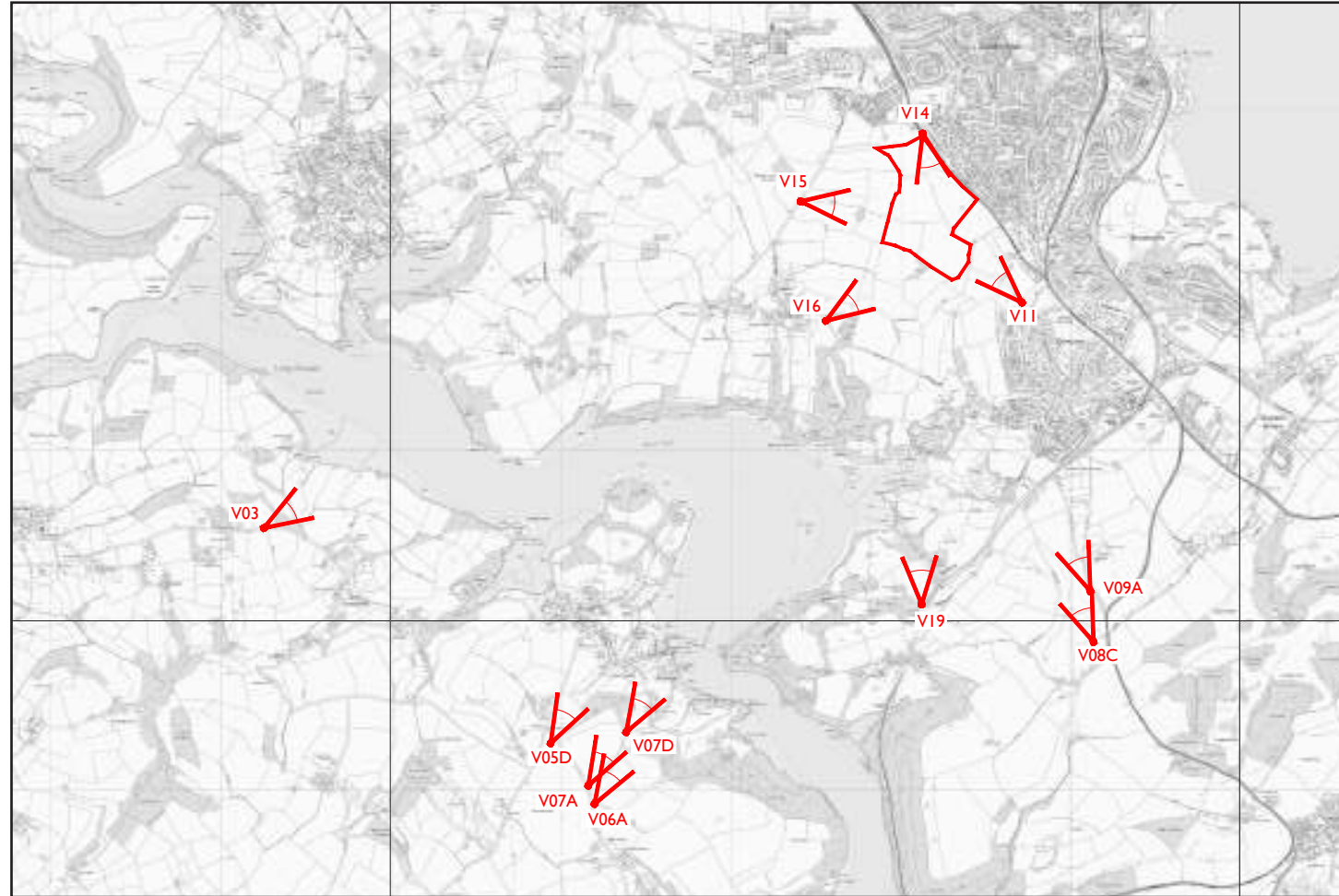






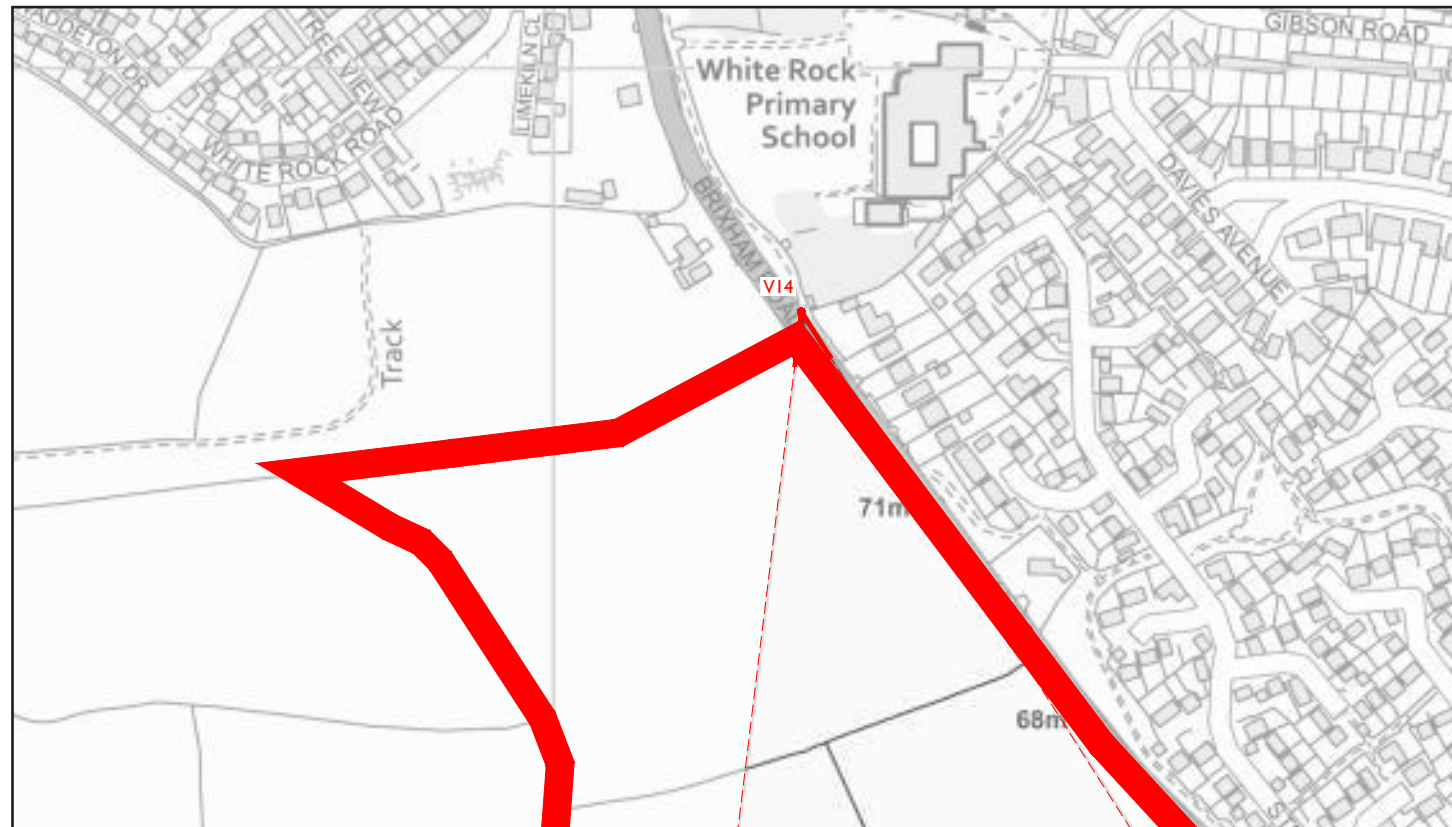


Viewpoint Location Plan



View Number	14
Visualisation Type	4
AVR Level	3
Location	From the junction of the northern footpath and the A3022 road on edge of Goodrington
Coordinates	288133.918, 57868.669 (to EPSG 27700)
Bearing of View	167.248
Distance to centre Site	434.456
View Level	75.28 AOD, 1.65m above ground levels
Camera	Canon EOS 5D MK III, FFS
Frame Type	Single
Projection	Planar
Lens Focal Length	Sigma 50mm
Horizontal FOV	27°
Vertical FOV	18°
Time and Date of Photo	15.48 27/10/2019
Weather	Bright

Individual View Location Plan



Notes:

- This view should be viewed at a comfortable arms length.

View Verification



View Verification



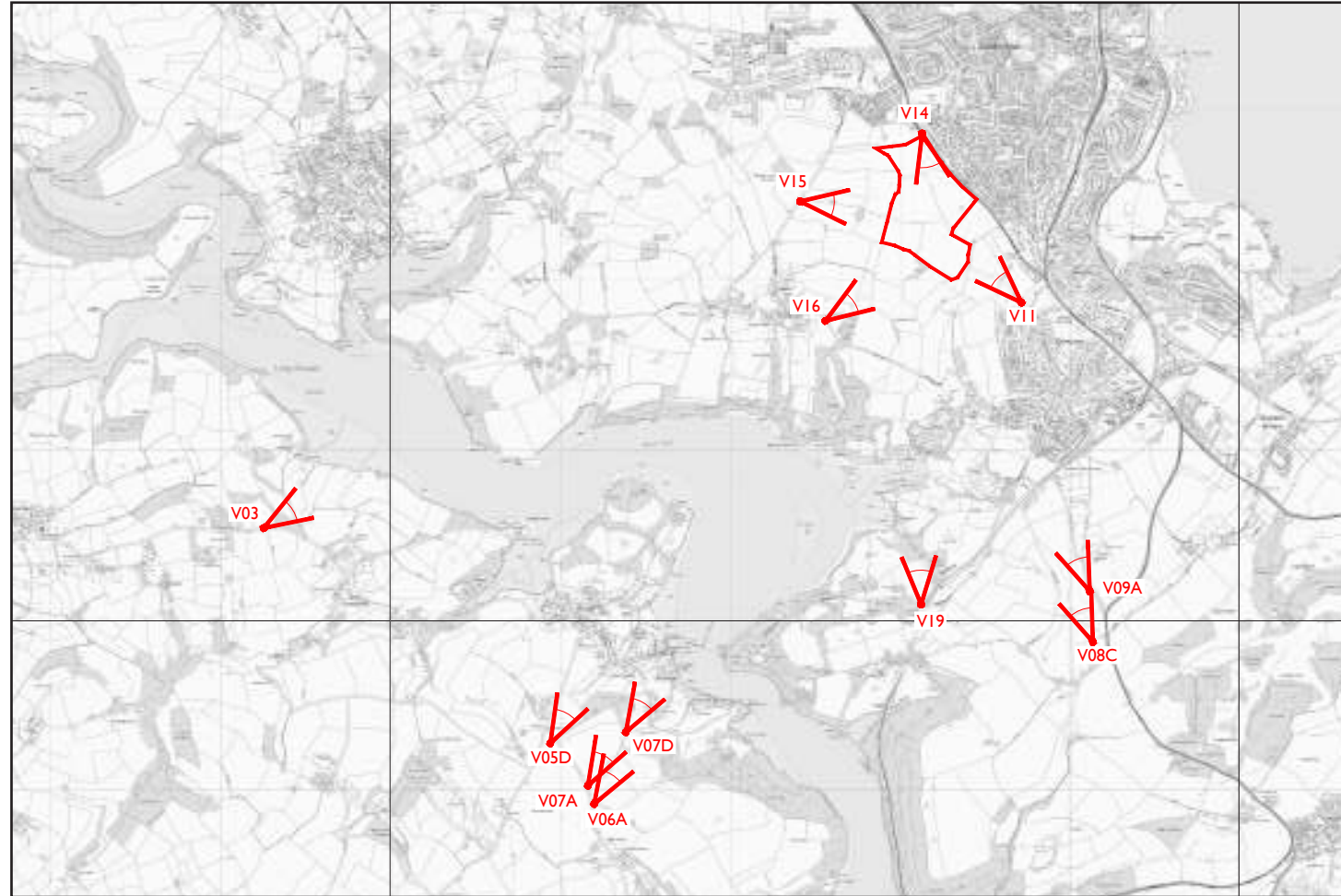






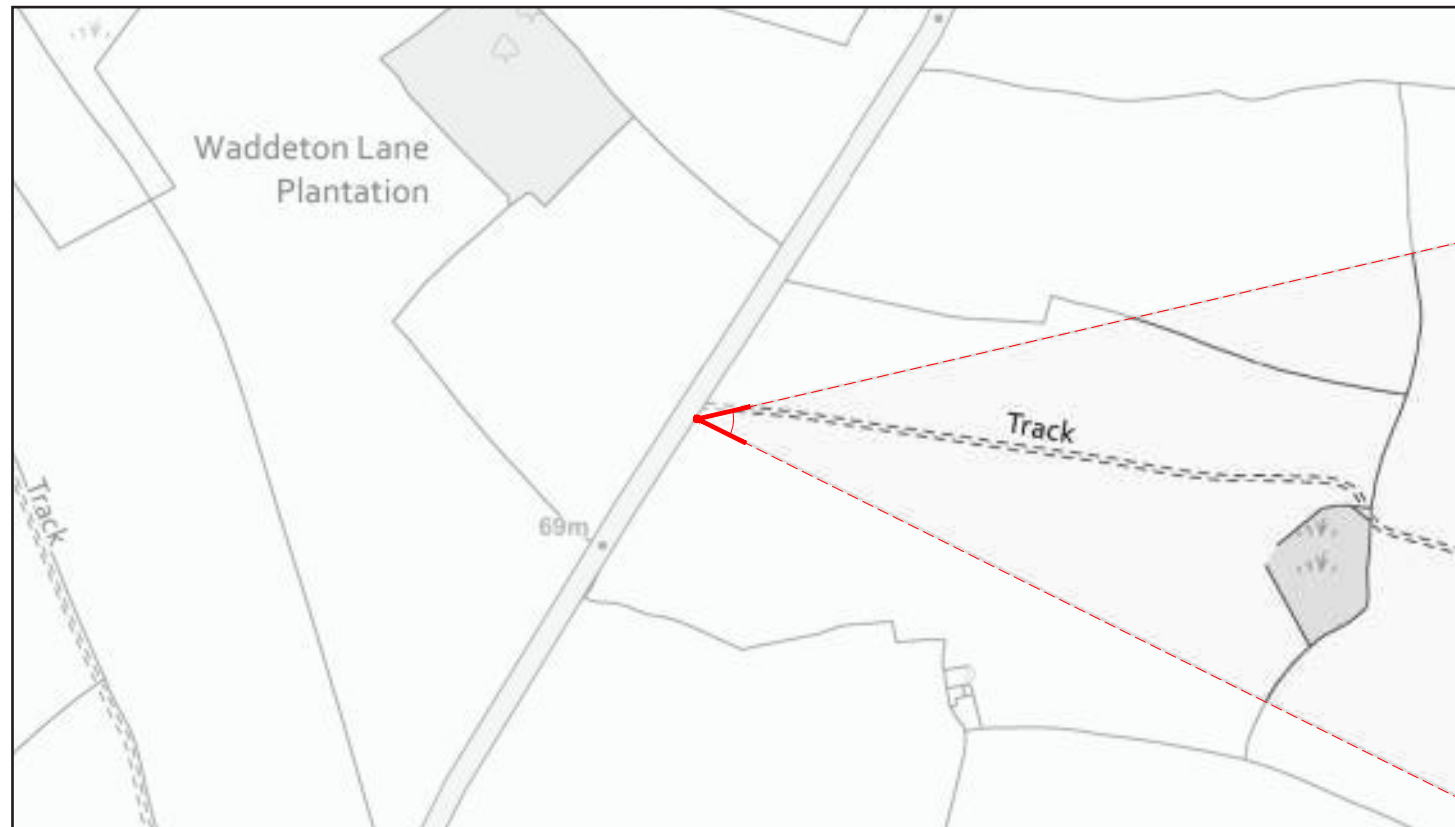


Viewpoint Location Plan



View Number	15
Visualisation Type	4
AVR Level	3
Location	From a gateway on Waddeton Road
Coordinates	287415.83, 57476.306 (to EPSG 27700)
Bearing of View	96.7175
Distance to centre Site	661.438
View Level	67.646 AOD, 1.65m above ground levels
Camera	Canon EOS 5D MK III, FFS
Frame Type	Single
Projection	Planar
Lens Focal Length	Sigma 50mm
Horizontal FOV	27°
Vertical FOV	18°
Time and Date of Photo	16.10 27/10/2019
Weather	Overcast

Individual View Location Plan



Notes:

- This view should be viewed at a comfortable arms length.

View Verification



View Verification



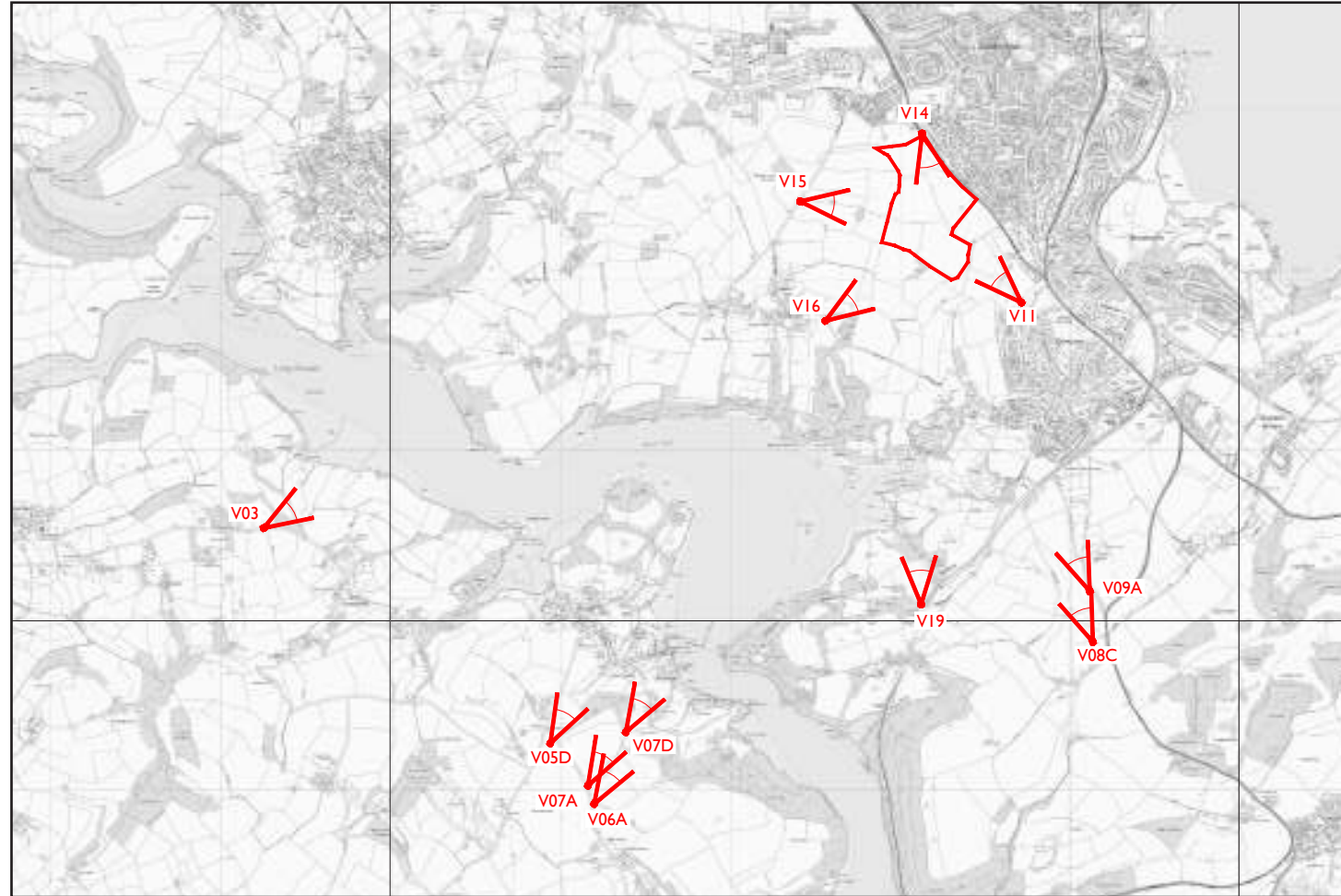






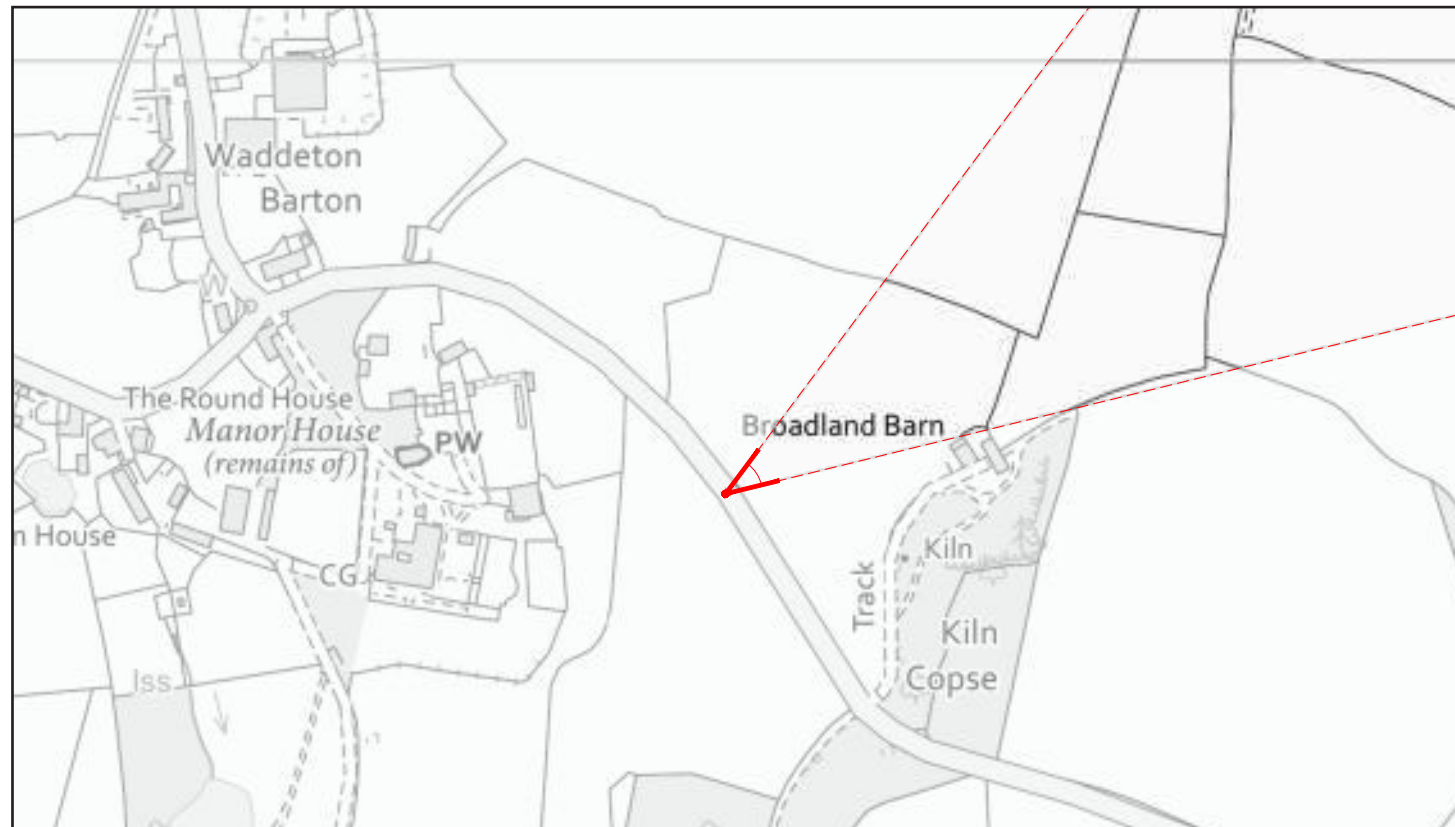


Viewpoint Location Plan



View Number	16
Visualisation Type	4
AVR Level	3
Location	From the Stoke Gabriel Road to the east of Waddeton
Coordinates	287564.375, 56773.1 (to EPSG 27700)
Bearing of View	56.5221
Distance to centre Site	844.693
View Level	38.549 AOD, 1.65m above ground levels
Camera	Canon EOS 5D MK III, FFS
Frame Type	Single
Projection	Planar
Lens Focal Length	Sigma 50mm
Horizontal FOV	27°
Vertical FOV	18°
Time and Date of Photo	11.37 27/10/2019
Weather	Clear & Sunny

Individual View Location Plan



Notes:


- This view should be viewed at a comfortable arms length.


View Verification



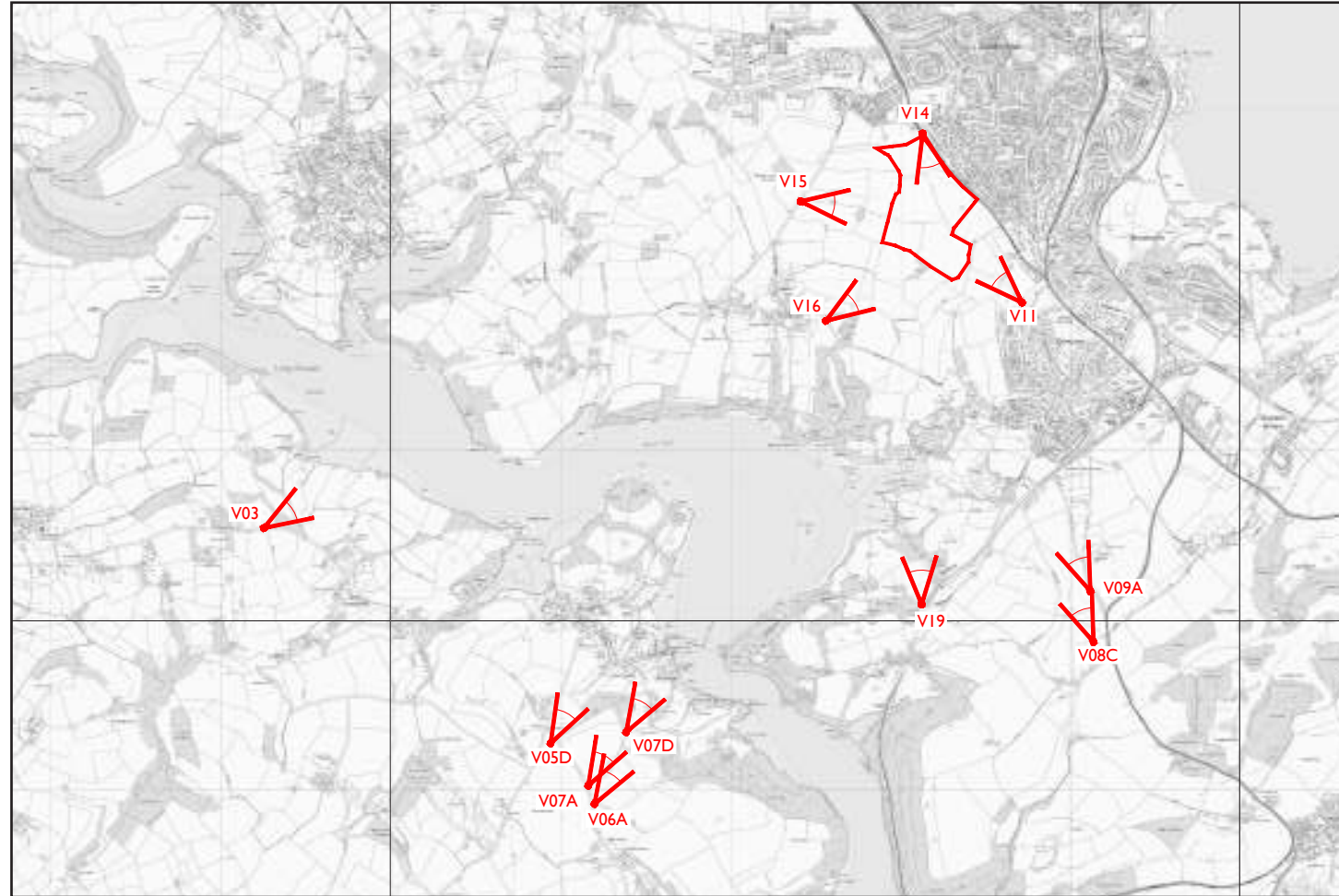
View Verification





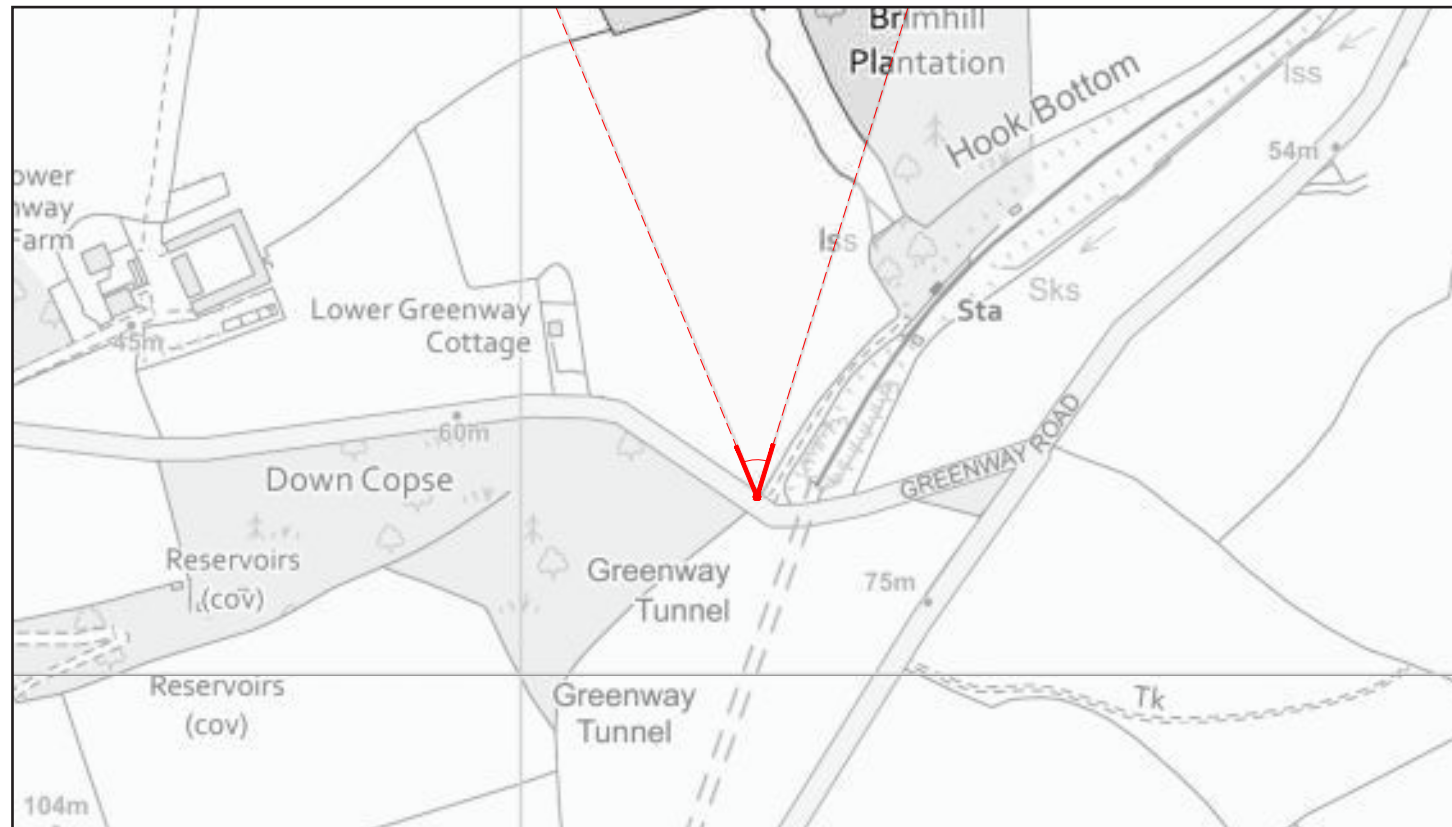


Viewpoint Location Plan



View Number	19
Visualisation Type	4
AVR Level	3
Location	From the junction of the permissive path and the Greenway Road
Coordinates	288123.199, 55096.59 (to EPSG 27700)
Bearing of View	357.411
Distance to centre Site	2348.81
View Level	59.092 AOD, 1.65m above ground levels
Camera	Canon EOS 5D MK III, FFS
Frame Type	Single
Projection	Planar
Lens Focal Length	Sigma 50mm
Horizontal FOV	27°
Vertical FOV	18°
Time and Date of Photo	11.19 27/10/2019
Weather	Clear & Sunny

Individual View Location Plan



Notes:

- This view should be viewed at a comfortable arms length.

View Verification



View Verification





