




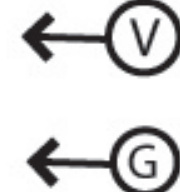
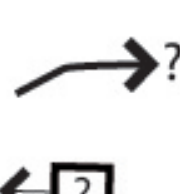












- KEY - Proposed Townscape Analysis**
-  **GATEWAYS**  
Key entrances into the Inglewood development
  -  **LANDMARK OR FEATURE SPACE**  
e.g. School, play areas, allotments
  -  **NODAL POINT**  
Place of congregation and/or crossing of busy routes
  -  **IMPORTANT BUILDING LINE OR FRONTAGES**
  -  **ROOFLINE / SKYLINE INTEREST**
  -  **PIVOTAL CORNER**  
Defining / framing spaces - acting as a 'hinge' between spaces
  -  **RHYTHM**  
Regular patterns of windows, plot widths, columns, trees etc.
  -  **VISTA**  
A general view / panorama
  -  **VIEW**  
To a specific object / landmark
  -  **GLIMPSE VIEW**  
View down an alley or through a gateway
  -  **DEFLECTED VIEW**  
The eye is lead round a bend, inviting exploration
  -  **SEQUENTIAL VIEWS**  
Rotated views unfolding as one moves through the townscape.
  -  **CONNECTED / LINKED SPACES**  
Spaces linked by views and foot routes
  -  **STRONG EDGE**
  -  **PINCH POINT**  
Street 'funnels' or gateway to another space

Inglewood, Paignton  
Townscape Analysis Plan

Rev A

**STRIDE TREGLOWN**