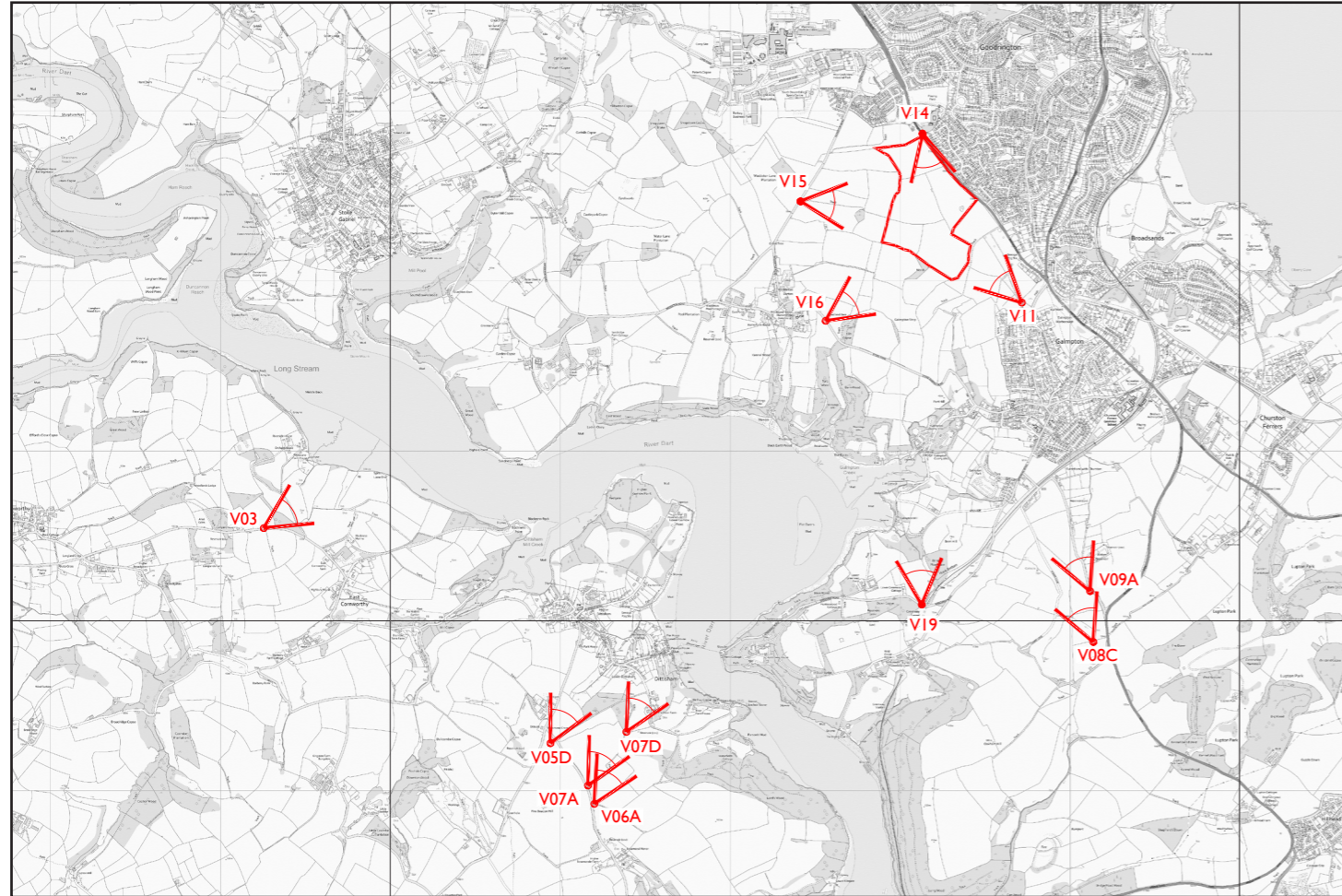
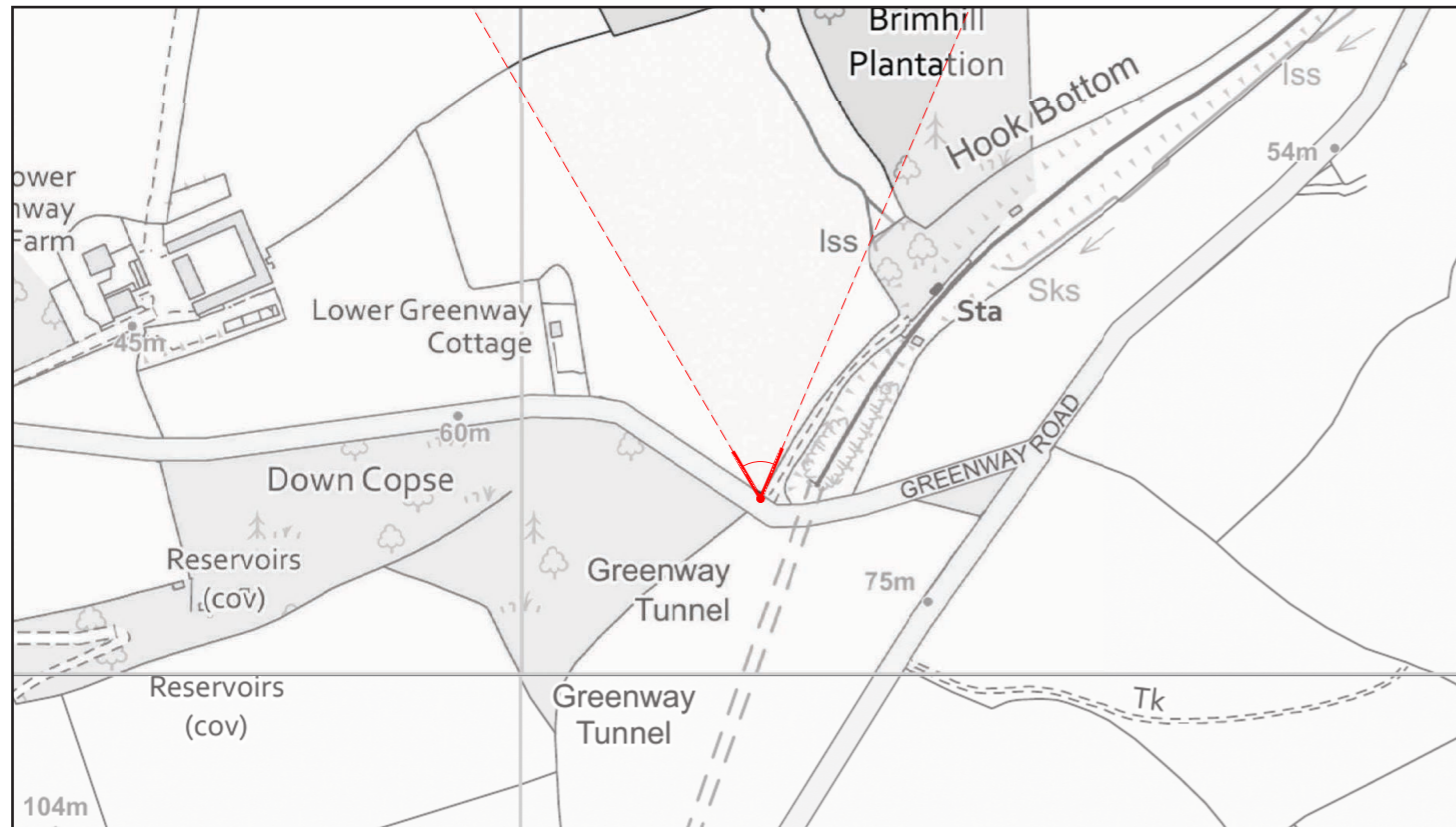


Viewpoint Location Plan



| | |
|--------------------------------|--|
| View Number | 19 |
| Visualisation Type | 4 |
| AVR Level | 3 |
| Location | From the junction of the permissive path and the Greenway Road |
| Coordinates | 288123.199, 55096.59 (to EPSG 27700) |
| Bearing of View | 357.411 |
| Distance to centre Site | 2348.81 |
| View Level | 59.092 AOD, 1.65m above ground levels |
| Camera | Canon EOS 5D MK III, FFS |
| Frame Type | Composite |
| Projection | Planar |
| Lens Focal Length | Sigma 50mm |
| Horizontal FOV | 53.5° |
| Vertical FOV | 18° |
| Time and Date of Photo | 11.19 27/10/2019 |
| Weather | Clear & Sunny |

Individual View Location Plan



Notes:

- This view should be viewed at a comfortable arms length.

View Verification

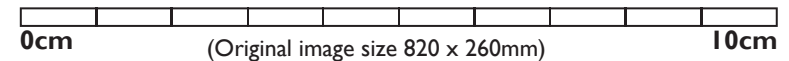


View Verification

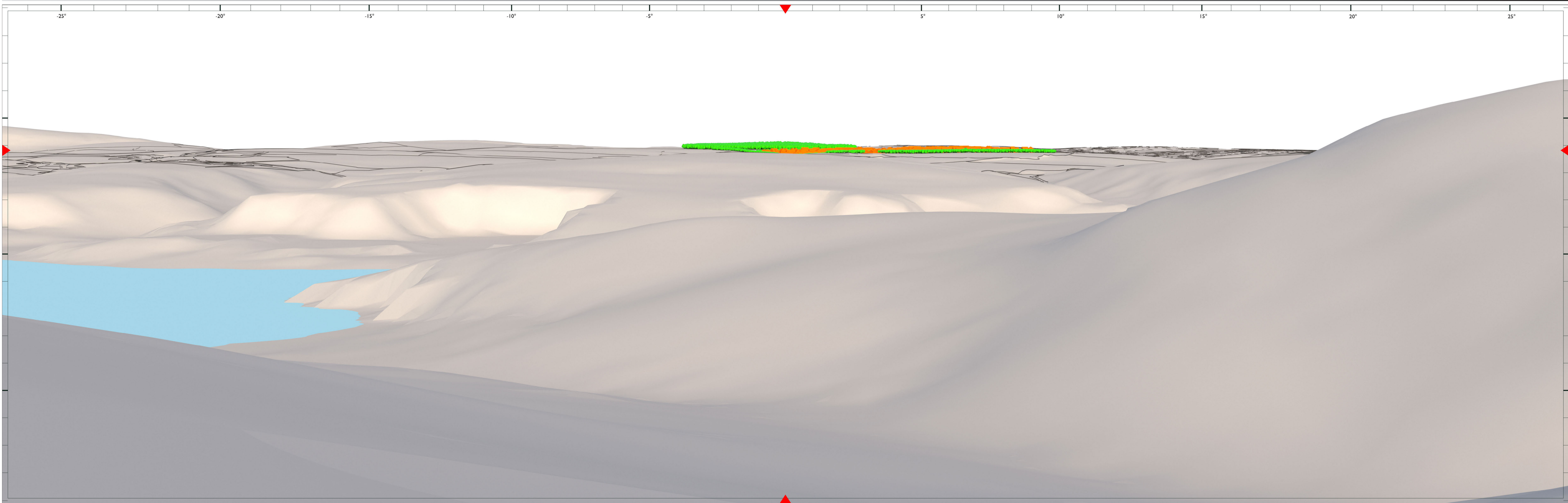




Approximate extent of the site



Please note: To view this image digitally, calibrate this scale bar, on screen, for a correct scale representation and view the image at a comfortable arm's length







Please Note:
These views include the White Rock development now under construction and the associated planting as it matures.

0cm 10cm
(Original image size 820 x 260mm)
Please note: To view this image digitally, calibrate this scale bar, on screen, for a correct scale representation and view the image at a comfortable arm's length

| | | | | | | | |
|--------------------|------------------|--------------|----------|---------|---|-----------|----|
| Visualisation Type | 4 | Project No | 10874 | Client | Abacus Projects and Deeley Freed Estates Ltd. | Figure No | 40 |
| Image Enlargement | 150% (Binocular) | Date | Jan-20 | Project | Inglewood, Paignton | | |
| Page Size | A1 width | Issue Status | Planning | Figure | View 19 Proposed Year 10 - From the junction of the permissive path and the Greenway Road | | |