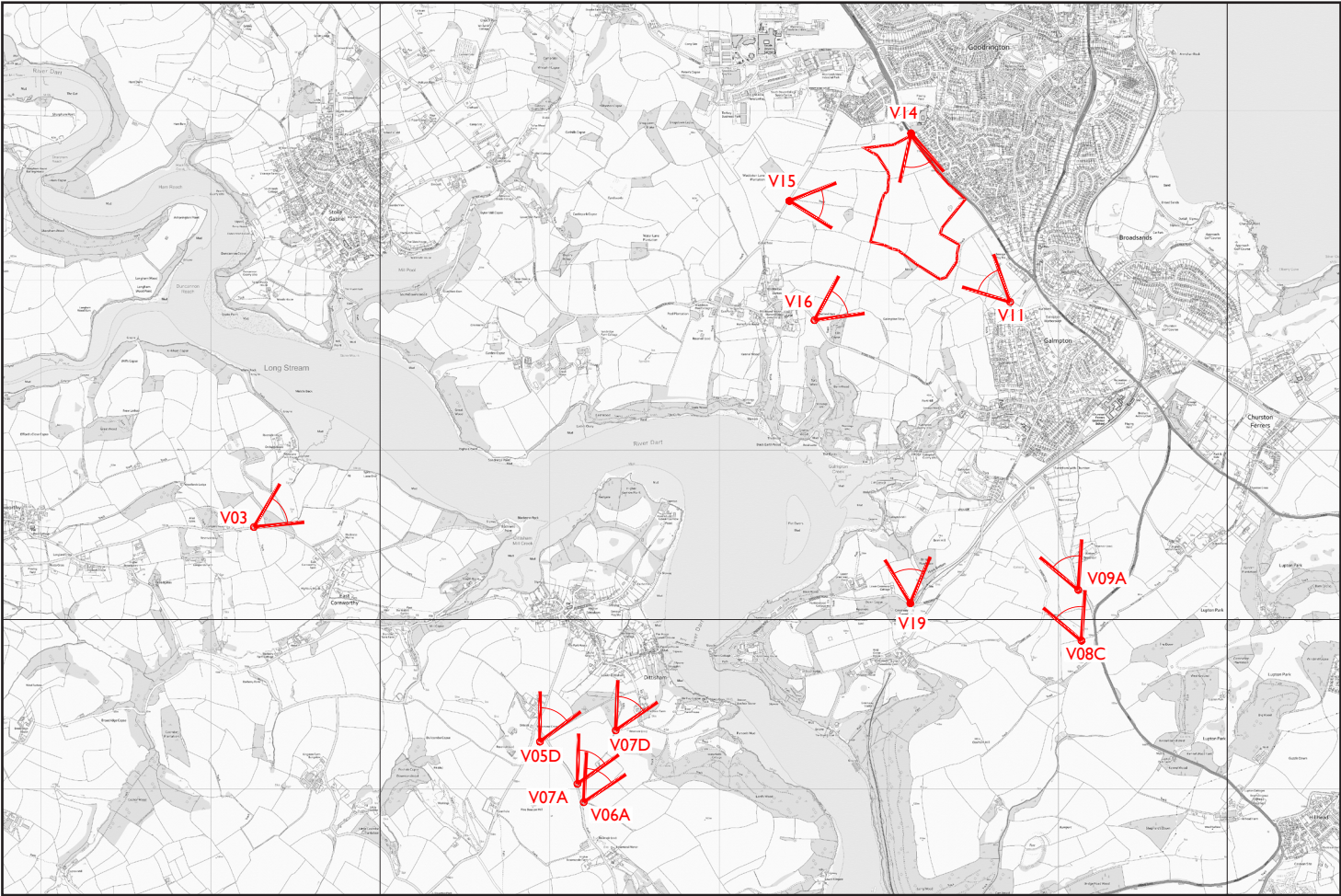


Viewpoint Location Plan



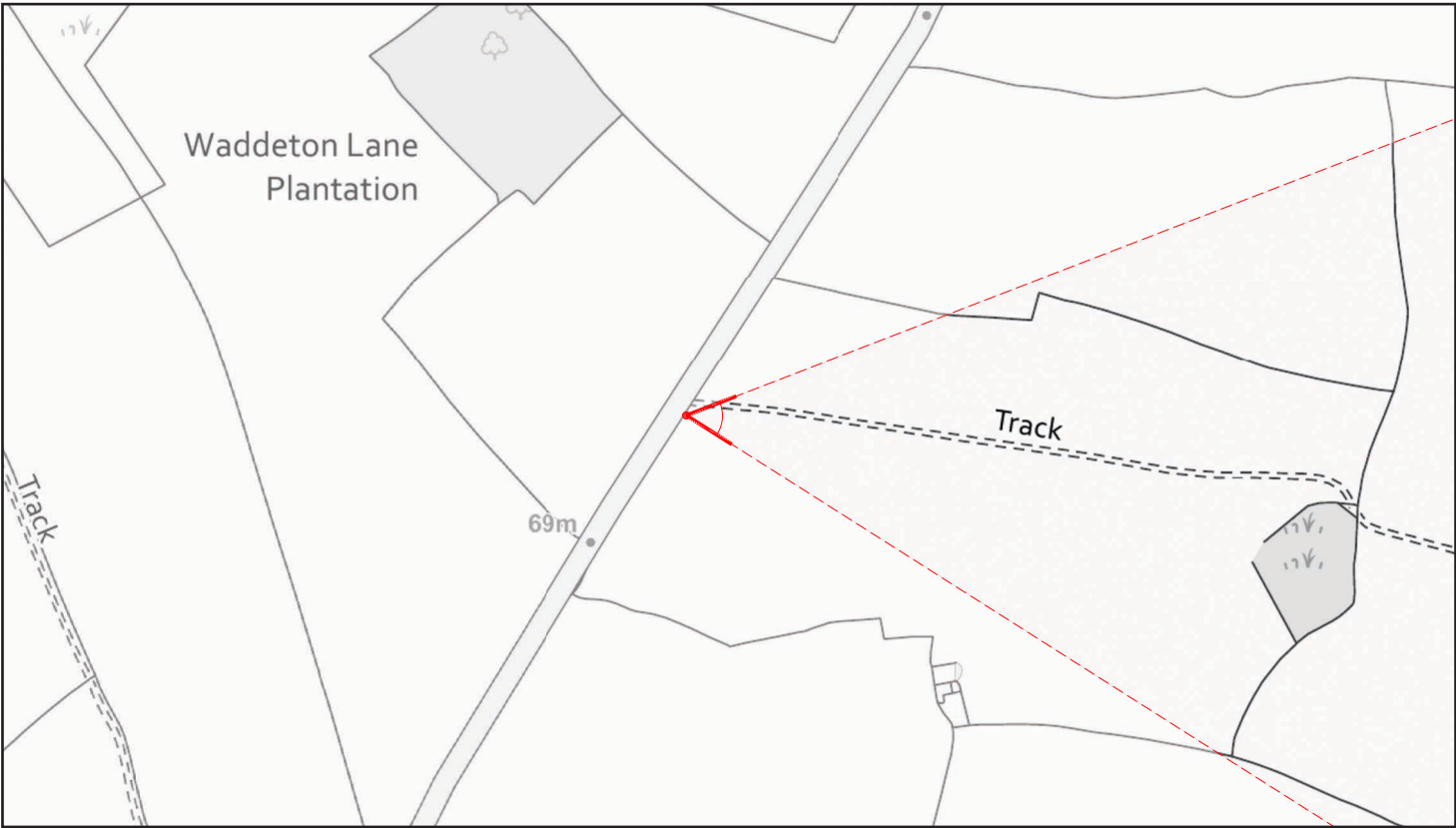
View Number	15
Visualisation Type	4
AVR Level	3
Location	From a gateway on Waddeton Road
Coordinates	287415.83, 57476.306 (to EPSG 27700)
Bearing of View	96.7175
Distance to centre Site	661.438
View Level	67.646 AOD, 1.65m above ground levels

Camera	Canon EOS 5D MK III, FFS
Frame Type	Composite
Projection	Planar
Lens Focal Length	Sigma 50mm
Horizontal FOV	53.5°
Vertical FOV	18°

Time and Date of Photo	16.10 27/10/2019
Weather	Overcast

- Notes:
- This view should be viewed at a comfortable arms length.

Individual View Location Plan




View Verification



View Verification







Approximate extent of the site



