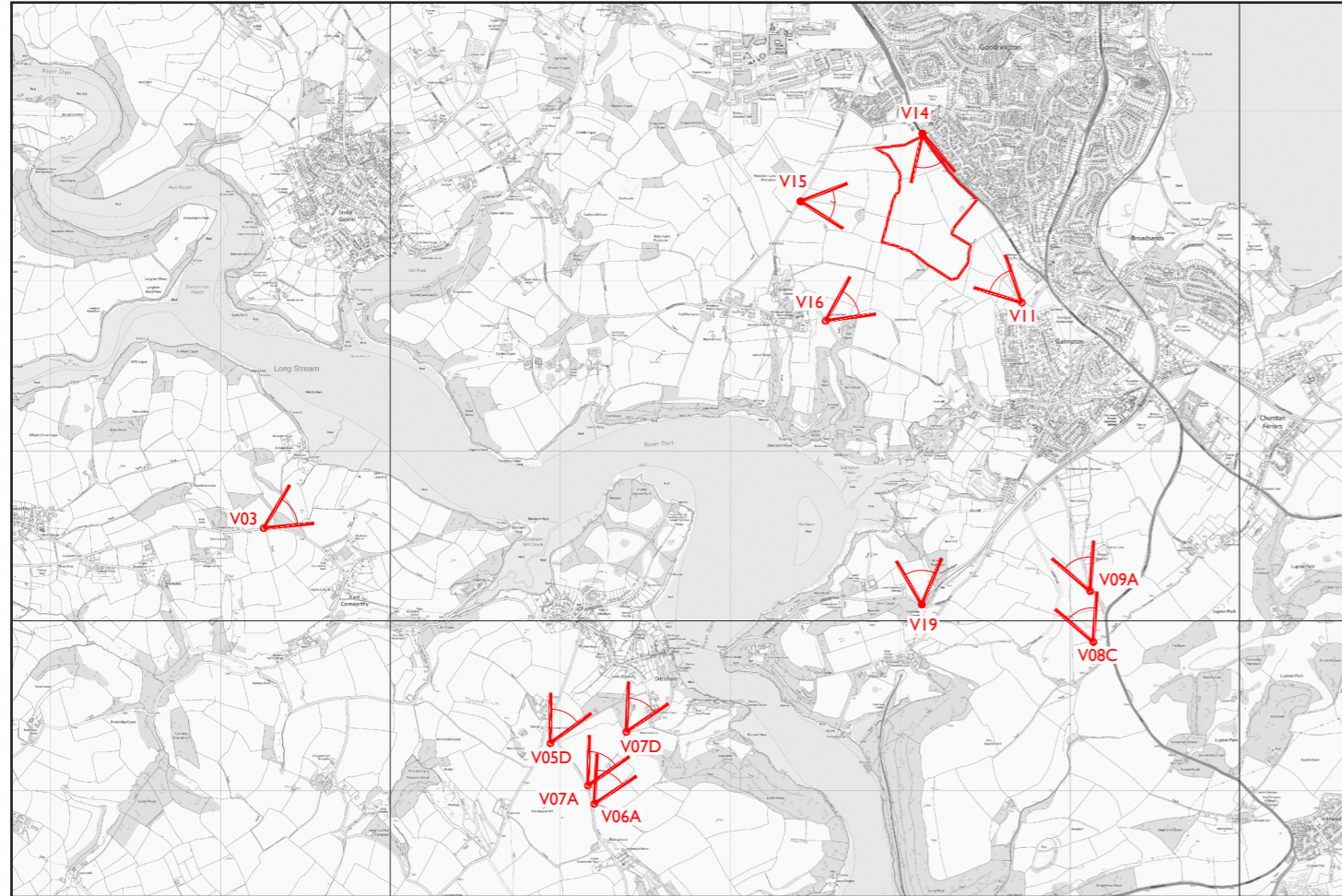


Viewpoint Location Plan

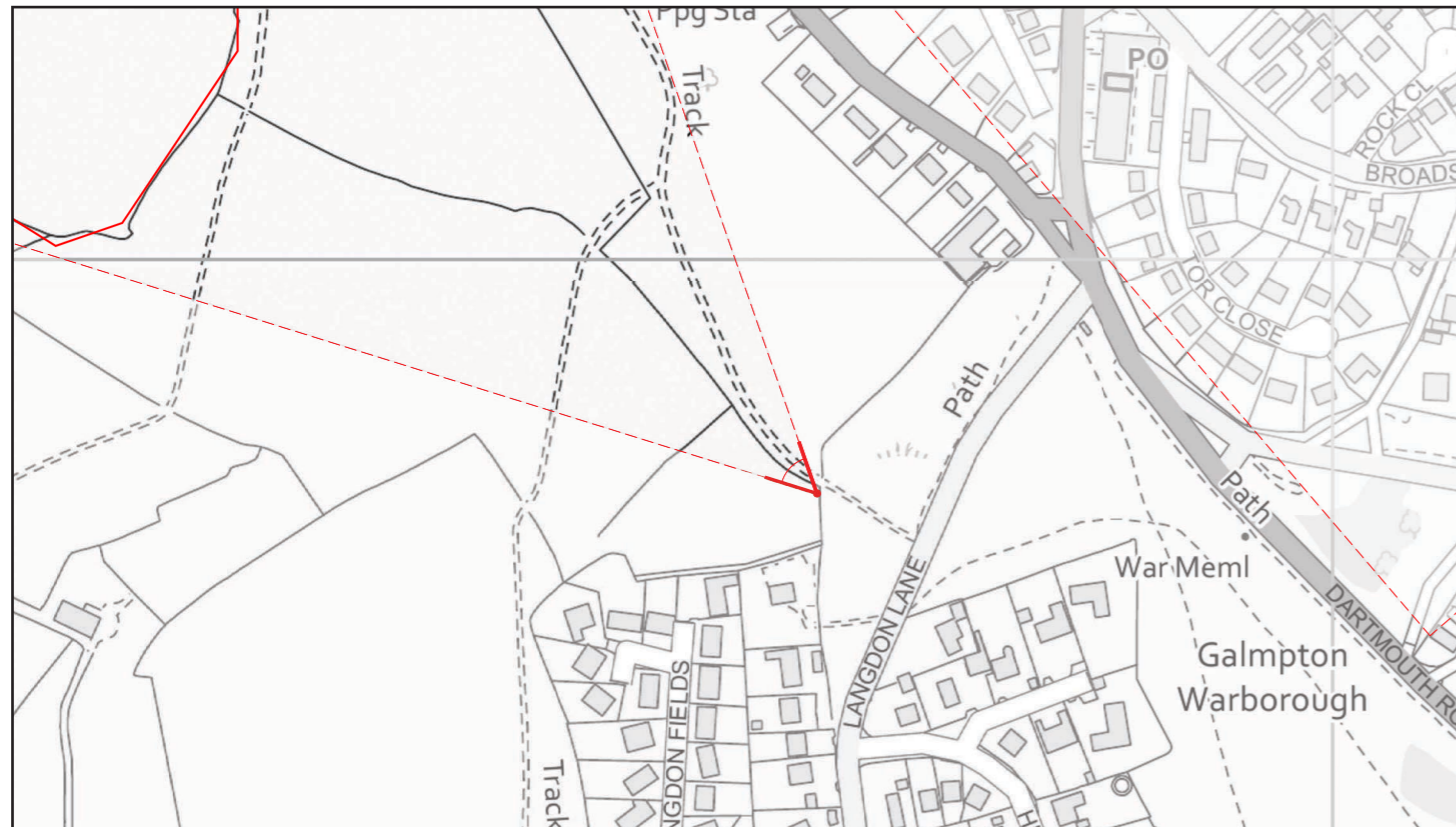


View Number	11
Visualisation Type	4
AVR Level	3
Location	From Galampton Open Access Land at north western edge of Galampton
Coordinates	288719.084, 56880.357 (to EPSG 27700)
Bearing of View	315.084
Distance to centre Site	855.288
View Level	63.414 AOD, 1.65m above ground levels
Camera	Canon EOS 5D MK III, FFS
Frame Type	Composite
Projection	Planar
Lens Focal Length	Sigma 50mm
Horizontal FOV	53.5°
Vertical FOV	18°
Time and Date of Photo	10.09 27/10/2019
Weather	Clear & Sunny

Notes:

- This view should be viewed at a comfortable arms length.

Individual View Location Plan



View Verification

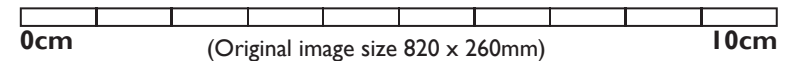


View Verification





Approximate extent of the site



Please note: To view this image digitally, calibrate this scale bar, on screen, for a correct scale representation and view the image at a comfortable arm's length

Project No	10874	Client	Abacus Projects and Deeley Freed Estates Ltd.	Figure No	22
Date	Jan-20	Project	Inglewood, Paignton		
Issue Status	Planning	Figure	View 11 Existing - From Galmpton Open Access Land at north western edge of Galmpton		

