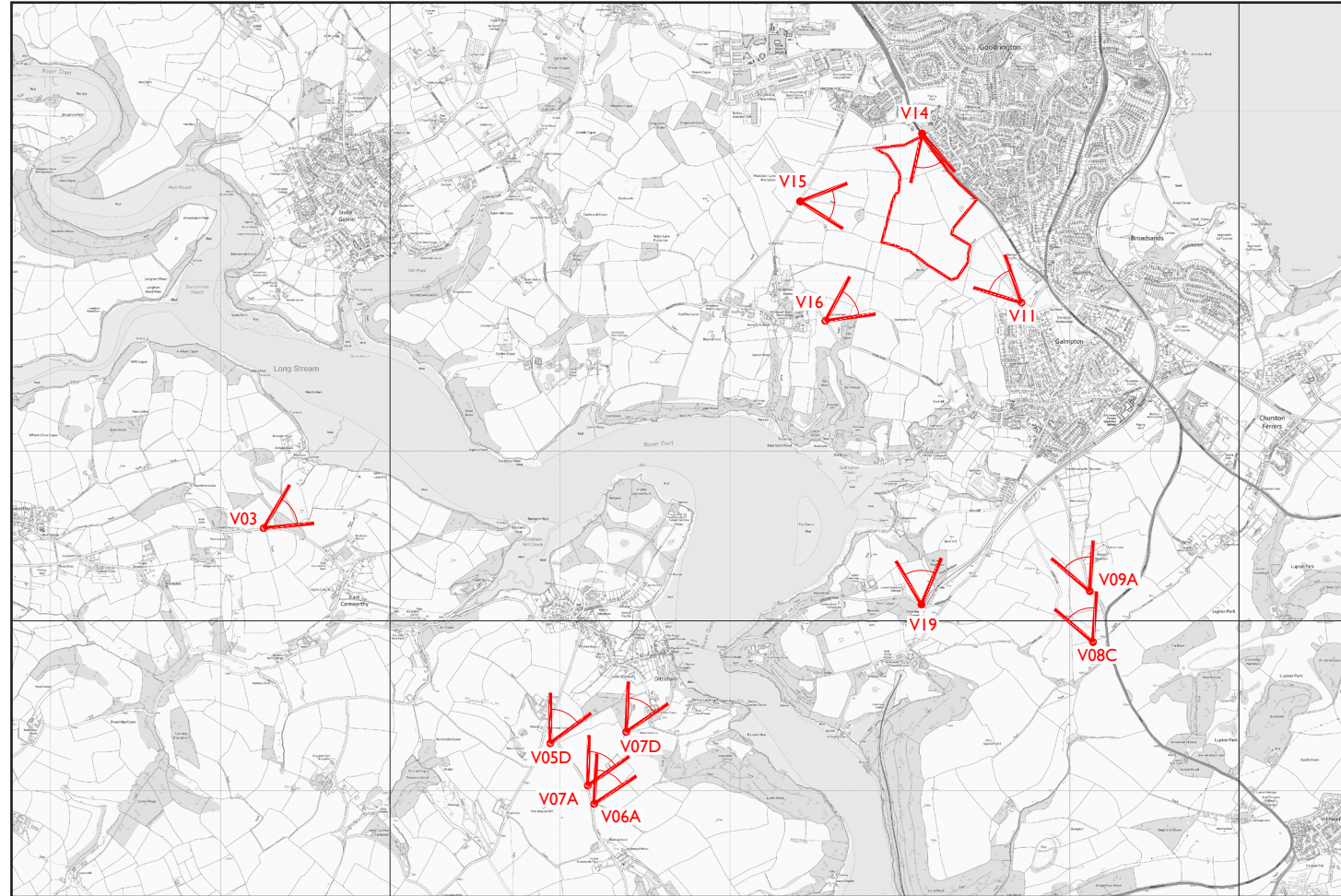


Viewpoint Location Plan



| | |
|--------------------------------|---------------------------------------------------------------|
| View Number | 9A |
| Visualisation Type | 4 |
| AVR Level | 3 |
| Location | From road between A379 and steam railway bridge near Galmpton |
| Coordinates | 289120.984, 55181.959 (to EPSG 27700) |
| Bearing of View | 338.111 |
| Distance to centre Site | 2492.28 |
| View Level | 114.943 AOD, 1.65m above ground levels |
| Camera | Canon EOS 5D MK III, FFS |
| Frame Type | Composite |
| Projection | Planar |
| Lens Focal Length | Sigma 50mm |
| Horizontal FOV | 53.5° |
| Vertical FOV | 18° |
| Time and Date of Photo | 10.24 27/10/2019 |
| Weather | Clear & Sunny |

Notes:

- This view should be viewed at a comfortable arms length.

Individual View Location Plan



View Verification



View Verification



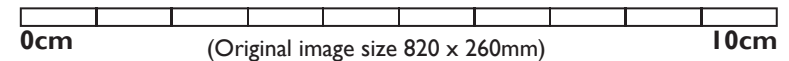



Approximate extent of the site

0cm (Original image size 820 x 260mm) 10cm

Please note: To view this image digitally, calibrate this scale bar, on screen, for a correct scale representation and view the image at a comfortable arm's length

| | | | | | |
|--------------|----------|---------|----------------------------------------------------------------------------------|-----------|----|
| Project No | 10874 | Client | Abacus Projects and Deeley Freed Estates Ltd. | Figure No | 17 |
| Date | Jan-20 | Project | Inglewood, Paignton | | |
| Issue Status | Planning | Figure | View 9A Existing - From road between A379 and steam railway bridge near Galmpton | | |



Please note: To view this image digitally, calibrate this scale bar, on screen, for a correct scale representation and view the image at a comfortable arm's length

| | | | | | | | |
|--------------------|------------------|--------------|----------|---------|------------------------------------------------------------------------------------|-----------|----|
| Visualisation Type | 4 | Project No | 10874 | Client | Abacus Projects and Deeley Freed Estates Ltd. | Figure No | 18 |
| Image Enlargement | 150% (Binocular) | Date | Jan-20 | Project | Inglewood, Paignton | | |
| Page Size | A1 width | Issue Status | Planning | Figure | View 9A Wireframe - From road between A379 and steam railway bridge near Galampton | | |



-25° -20° -15° -10° -5° 5° 10° 15° 20° 25°

0cm (Original image size 820 x 260mm) 10cm

Please note: To view this image digitally, calibrate this scale bar, on screen, for a correct scale representation and view the image at a comfortable arm's length

| | | | | | | | |
|--------------------|------------------|--------------|----------|---------|-----------------------------------------------------------------------------------------|-----------|----|
| Visualisation Type | 4 | Project No | 10874 | Client | Abacus Projects and Deeley Freed Estates Ltd. | Figure No | 19 |
| Image Enlargement | 150% (Binocular) | Date | Jan-20 | Project | Inglewood, Paignton | | |
| Page Size | A1 width | Issue Status | Planning | Figure | View 9A Proposed Year 1 - From road between A379 and steam railway bridge near Galmpton | | |



Please Note:
These views include the White Rock development now under construction and the associated planting as it matures.

0cm 10cm
(Original image size 820 x 260mm)
Please note: To view this image digitally, calibrate this scale bar, on screen, for a correct scale representation and view the image at a comfortable arm's length

Visualisation Type 4
Image Enlargement 150% (Binocular)
Page Size A1 width

Project No 10874
Date Jan-20
Issue Status Planning

Client Abacus Projects and Deeley Freed Estates Ltd.
Project Inglewood, Paignton
Figure View 9A Proposed Year 10 - From road between A379 and steam railway bridge near Galmpton