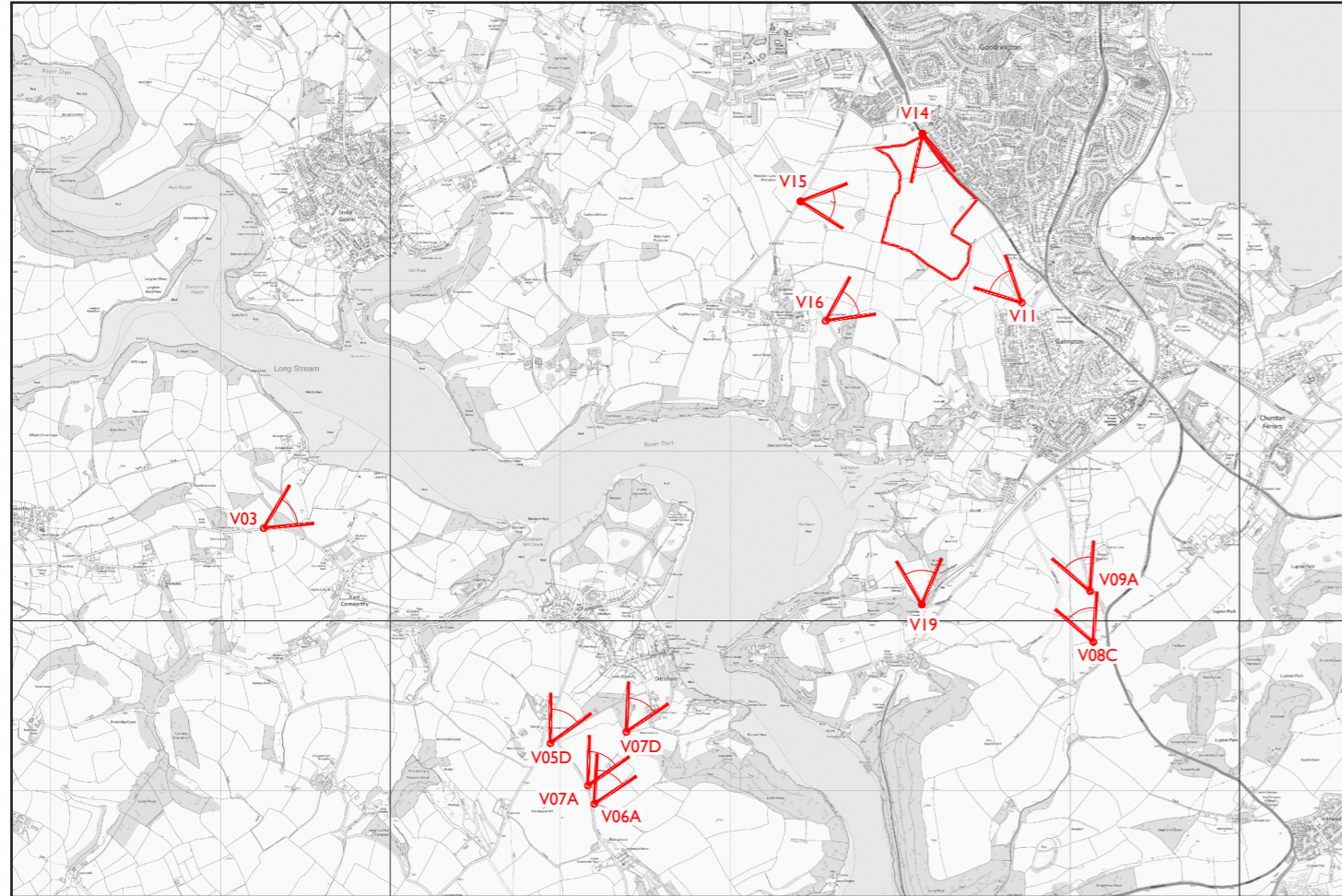
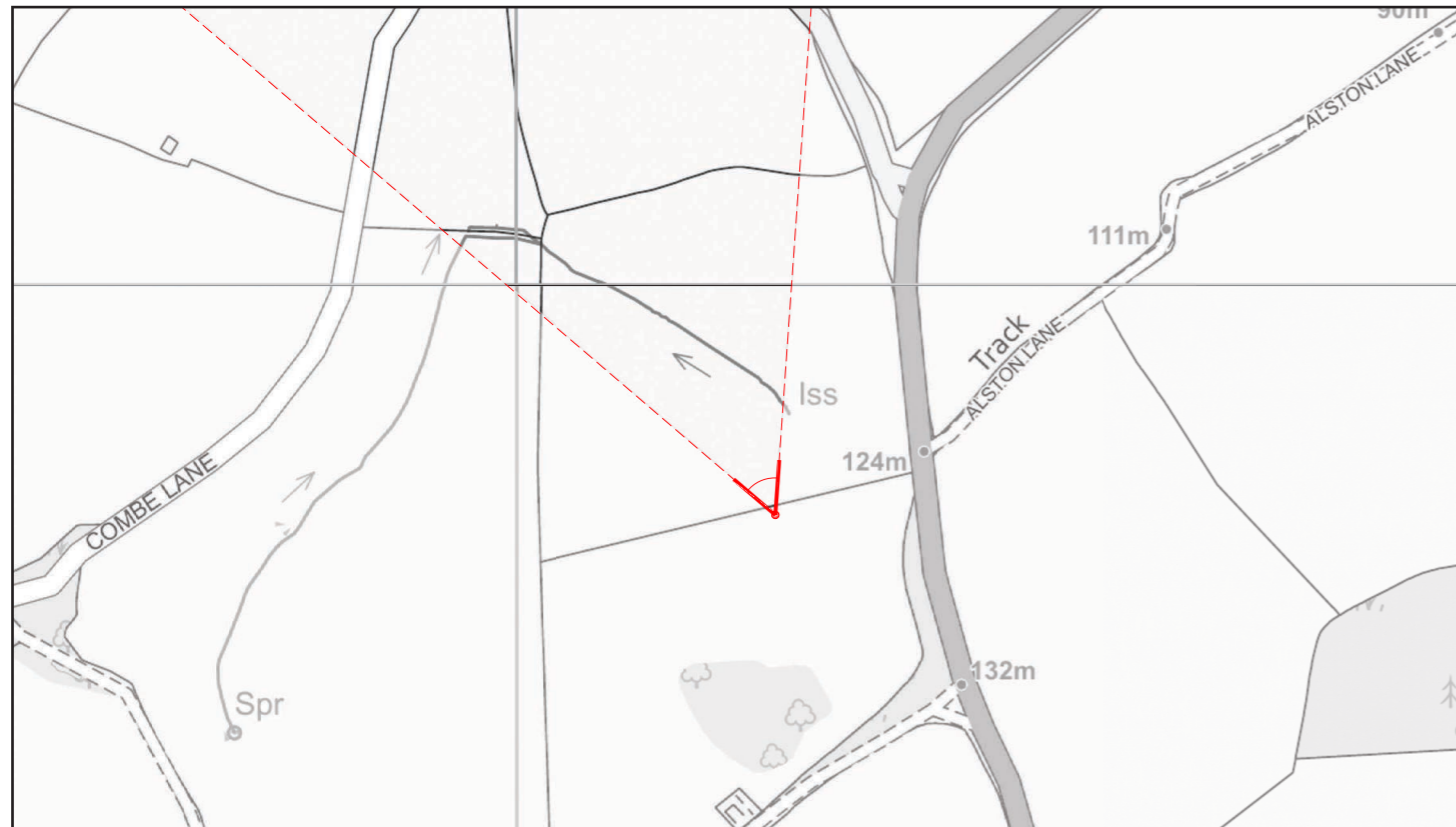


Viewpoint Location Plan



View Number	8C
Visualisation Type	4
AVR Level	3
Location	From John Musgrove Heritage Trail (third of four sequential views)
Coordinates	289139.649, 54882.663 (to EPSG 27700)
Bearing of View	338.352
Distance to centre Site	2773.97
View Level	119.029 AOD, 1.65m above ground levels
Camera	Canon EOS 5D MK III, FFS
Frame Type	Composite
Projection	Planar
Lens Focal Length	Sigma 50mm
Horizontal FOV	53.5°
Vertical FOV	18°
Time and Date of Photo	10.59 27/10/2019
Weather	Clear & Sunny

Individual View Location Plan



Notes:

- This view should be viewed at a comfortable arms length.

View Verification



View Verification



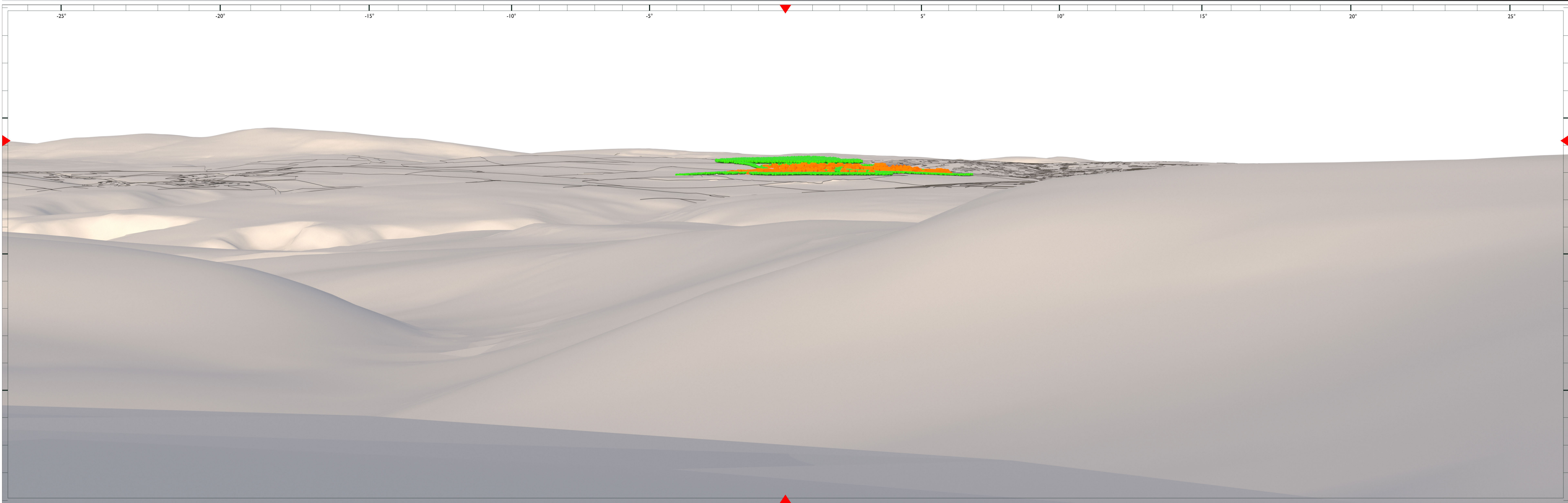


Approximate extent of the site

0cm (Original image size 820 x 260mm) 10cm

Please note: To view this image digitally, calibrate this scale bar, on screen, for a correct scale representation and view the image at a comfortable arm's length

Project No	10874	Client	Abacus Projects and Deeley Freed Estates Ltd.	Figure No	12
Date	Jan-20	Project	Inglewood, Paignton		
Issue Status	Planning	Figure	View 8C Existing - From John Musgrove Heritage Trail		







Please Note:
These views include the White Rock development now under construction and the associated planting as it matures.

0cm (Original image size 820 x 260mm) 10cm
Please note: To view this image digitally, calibrate this scale bar, on screen, for a correct scale representation and view the image at a comfortable arm's length

Visualisation Type	4	Project No	10874	Client	Abacus Projects and Deeley Freed Estates Ltd.	Figure No	15
Image Enlargement	150% (Binocular)	Date	Jan-20	Project	Inglewood, Paignton		
Page Size	A1 width	Issue Status	Planning	Figure	View 8C Proposed Year 10 - From John Musgrove Heritage Trail		