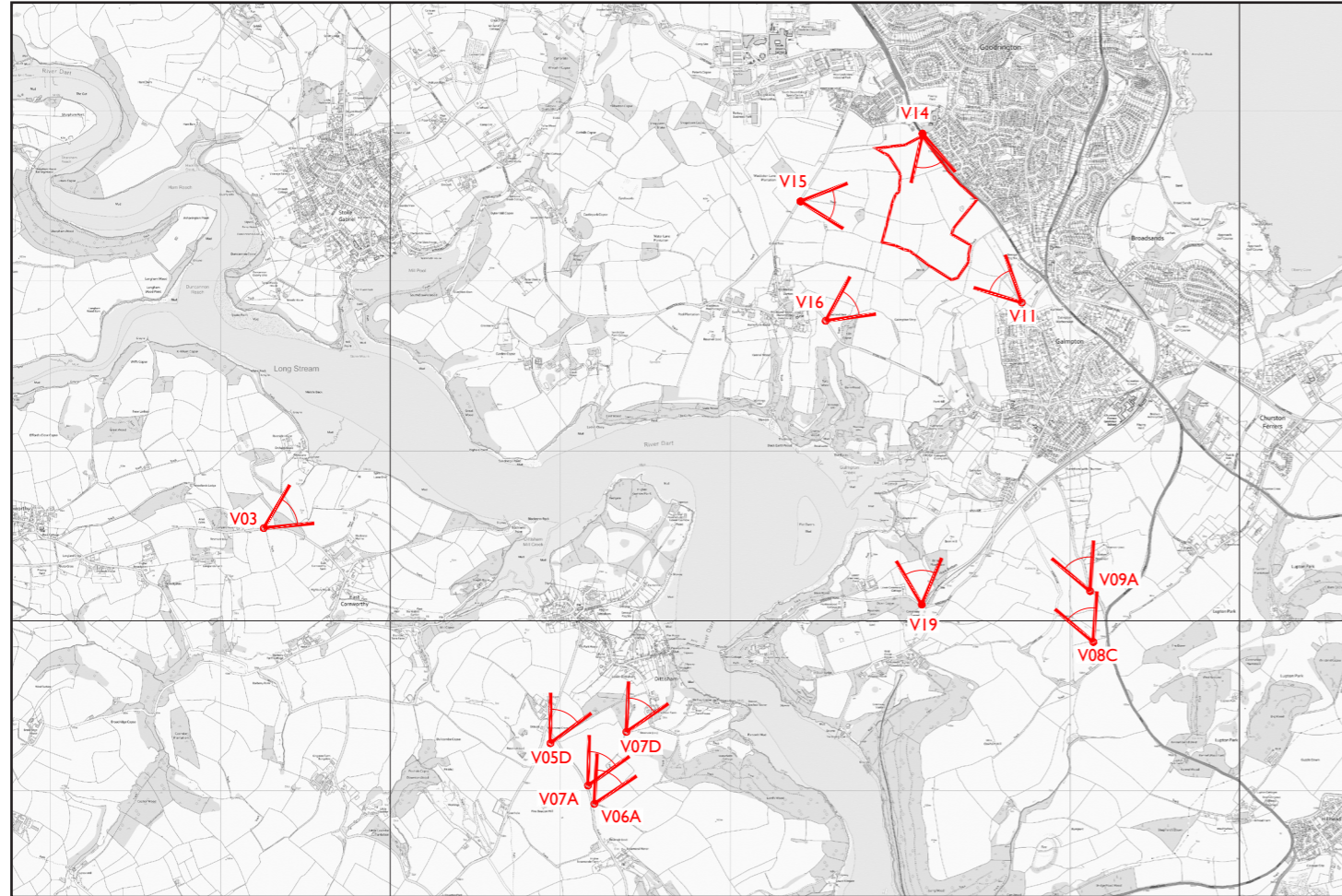
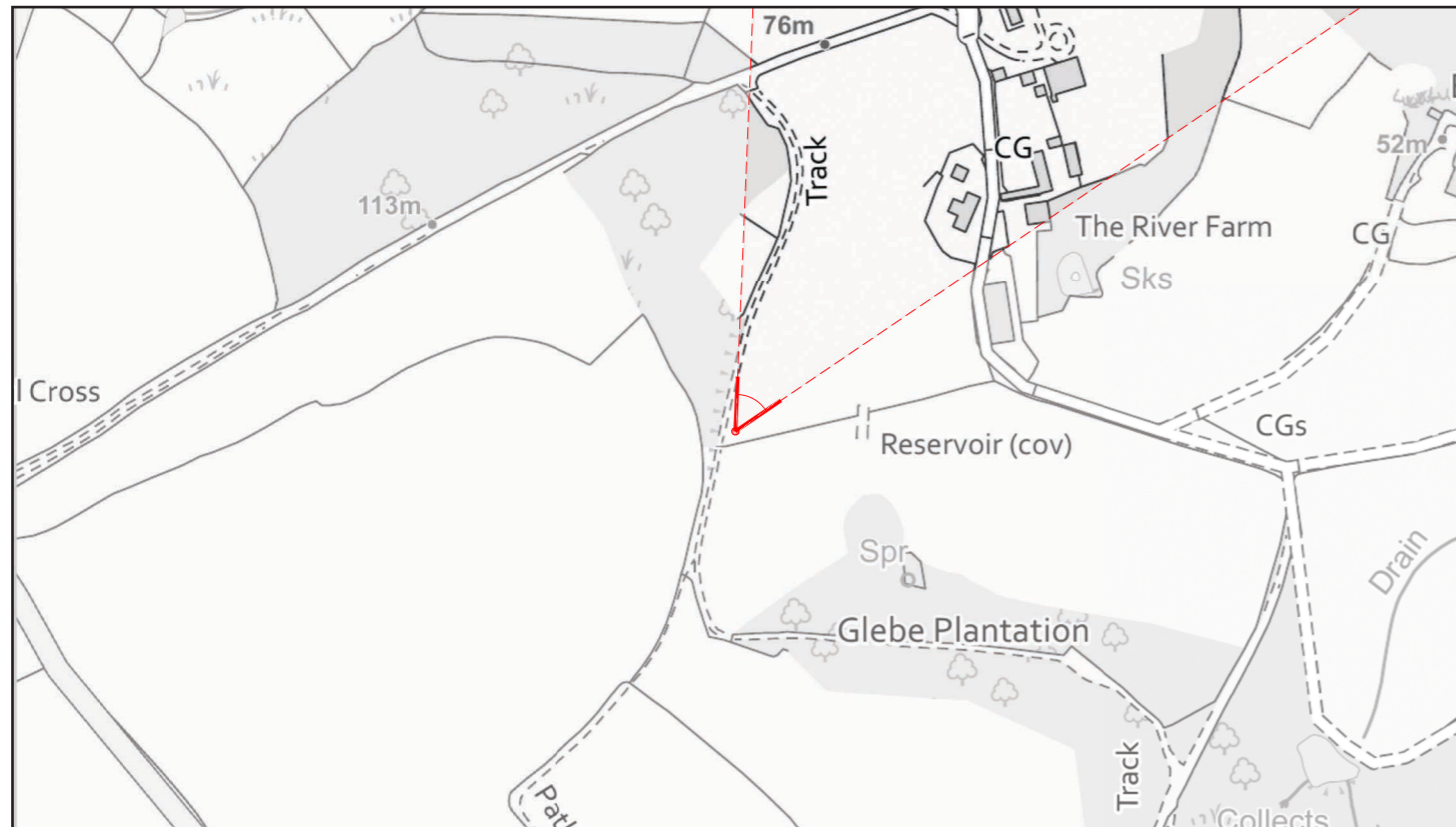


Viewpoint Location Plan



View Number	7D
Visualisation Type	4
AVR Level	3
Location	Recreational Trail from near Fire Beacon Hill to Dittisham (fourth of five sequential views)
Coordinates	286384.511, 54338.742 (to EPSG 27700)
Bearing of View	30.1769
Distance to centre Site	3537.04
View Level	112.807 AOD, 1.65m above ground levels
Camera	Canon EOS 5D MK III, FFS
Frame Type	Composite
Projection	Planar
Lens Focal Length	Sigma 50mm
Horizontal FOV	53.5°
Vertical FOV	18°
Time and Date of Photo	14.03 27/10/2019
Weather	Clear & Sunny

Individual View Location Plan



Notes:

- This view should be viewed at a comfortable arms length.

View Verification

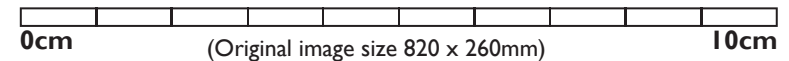


View Verification






Approximate extent of the site



Please note: To view this image digitally, calibrate this scale bar, on screen, for a correct scale representation and view the image at a comfortable arm's length

Project No	10874	Client	Abacus Projects and Deeley Freed Estates Ltd.	Figure No	7
Date	Jan-20	Project	Inglewood, Paignton		
Issue Status	Planning	Figure	View 7D Existing - Recreational Trail from near Fire Beacon Hill to Dittisham		







Please Note:
These views include the White Rock development now under construction and the associated planting as it matures.

0cm 10cm
(Original image size 820 x 260mm)
Please note: To view this image digitally, calibrate this scale bar, on screen, for a correct scale representation and view the image at a comfortable arm's length

Visualisation Type	4	Project No	10874	Client	Abacus Projects and Deeley Freed Estates Ltd.	Figure No	10
Image Enlargement	150% (Binocular)	Date	Jan-20	Project	Inglewood, Paignton		
Page Size	A1 width	Issue Status	Planning	Figure	View 7D Proposed Year 10 - Recreational Trail from near Fire Beacon Hill to Dittisham		