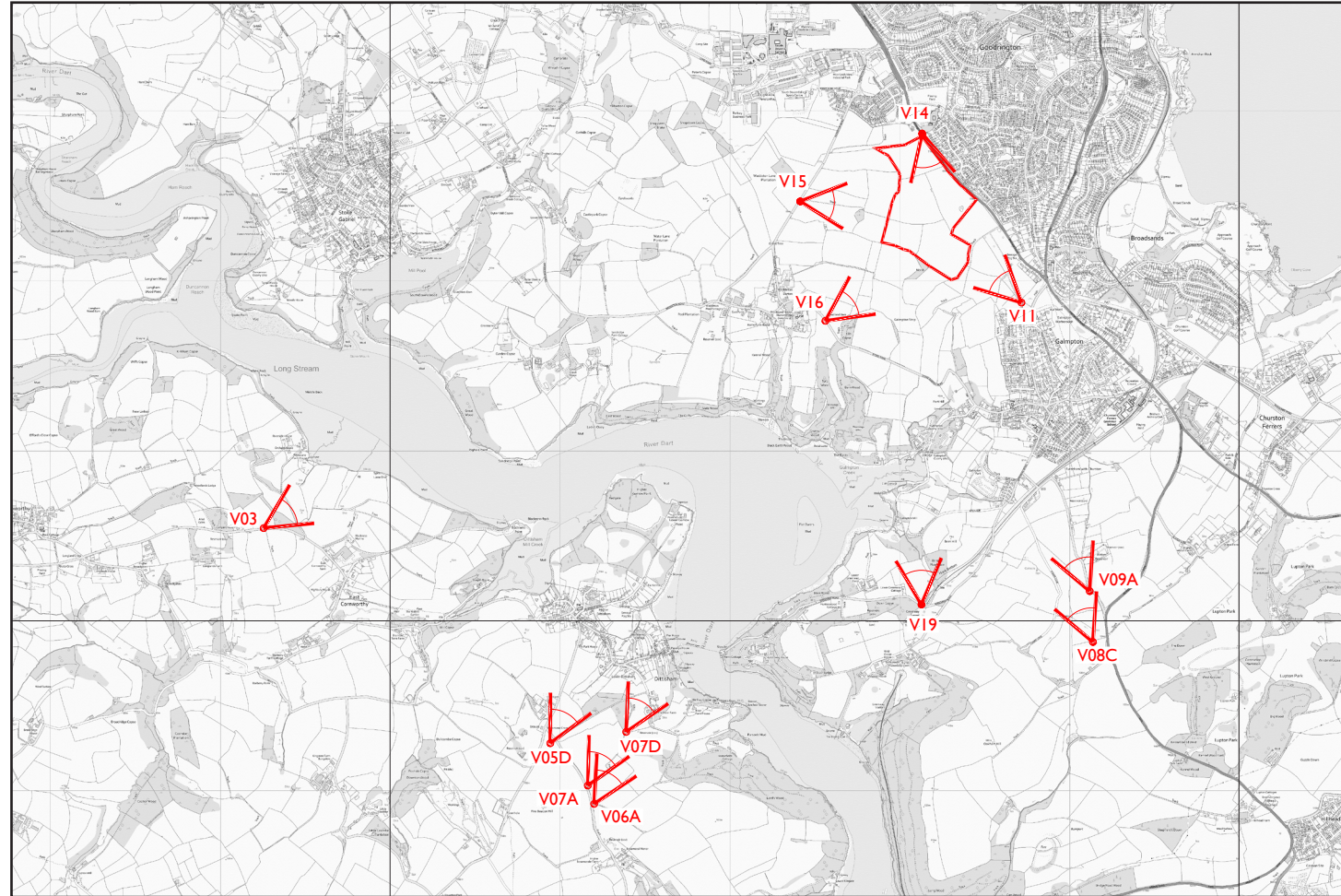
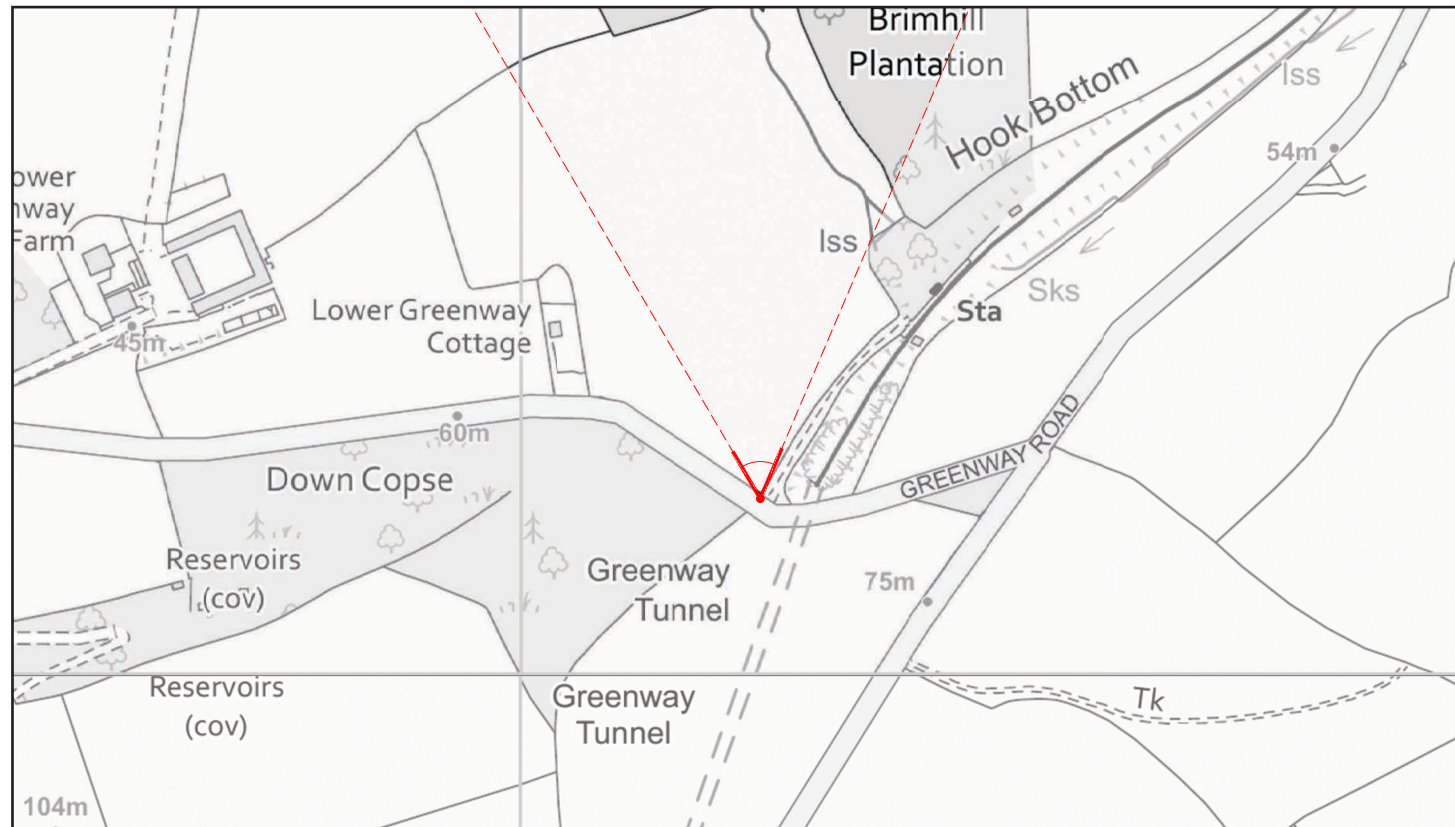


Viewpoint Location Plan



View Number	19
Visualisation Type	4
AVR Level	3
Location	From the junction of the permissive path and the Greenway Road
Coordinates	288123.199, 55096.59 (to EPSG 27700)
Bearing of View	357.411
Distance to centre Site	2348.81
View Level	59.092 AOD, 1.65m above ground levels
Camera	Canon EOS 5D MK III, FFS
Frame Type	Composite
Projection	Planar
Lens Focal Length	Sigma 50mm
Horizontal FOV	53.5°
Vertical FOV	18°
Time and Date of Photo	11.19 27/10/2019
Weather	Clear & Sunny

Individual View Location Plan



Notes:

- This view should be viewed at a comfortable arms length.

View Verification

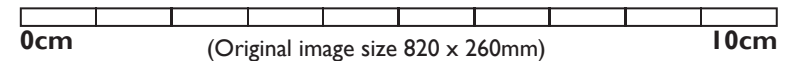


View Verification

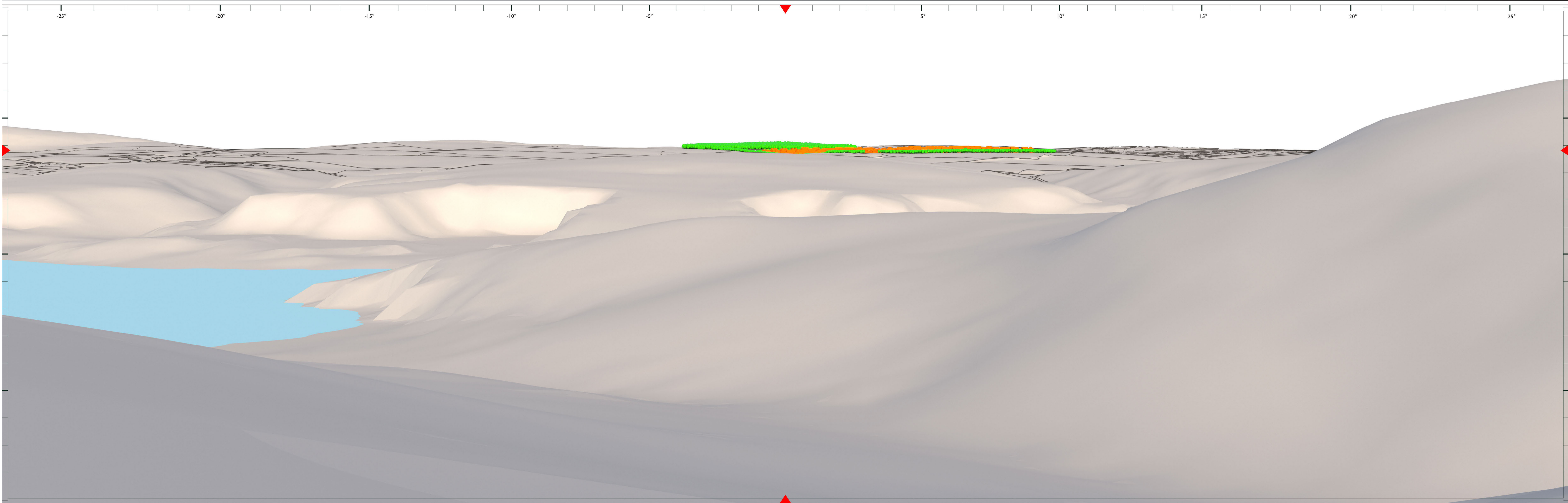




Approximate extent of the site



Please note: To view this image digitally, calibrate this scale bar, on screen, for a correct scale representation and view the image at a comfortable arm's length



0cm (Original image size 820 x 260mm) 10cm
Please note: To view this image digitally, calibrate this scale bar, on screen, for a correct scale representation and view the image at a comfortable arm's length

Visualisation Type	4	Project No	10874	Client	Abacus Projects and Deeley Freed Estates Ltd.	Figure No	64
Image Enlargement	150% (Binocular)	Date	Jan-20	Project	Inglewood, Paignton		
Page Size	A1 width	Issue Status	Planning	Figure	View 19 Wireframe - From the junction of the permissive path and the Greenway Road		





Please Note:
These views include the White Rock development now under construction and the associated planting as it matures.

0cm 10cm
(Original image size 820 x 260mm)
Please note: To view this image digitally, calibrate this scale bar, on screen, for a correct scale representation and view the image at a comfortable arm's length

Visualisation Type	4	Project No	10874	Client	Abacus Projects and Deeley Freed Estates Ltd.	Figure No	66
Image Enlargement	150% (Binocular)	Date	Jan-20	Project	Inglewood, Paignton		
Page Size	A1 width	Issue Status	Planning	Figure	View 19 Proposed Year 10 - From the junction of the permissive path and the Greenway Road		