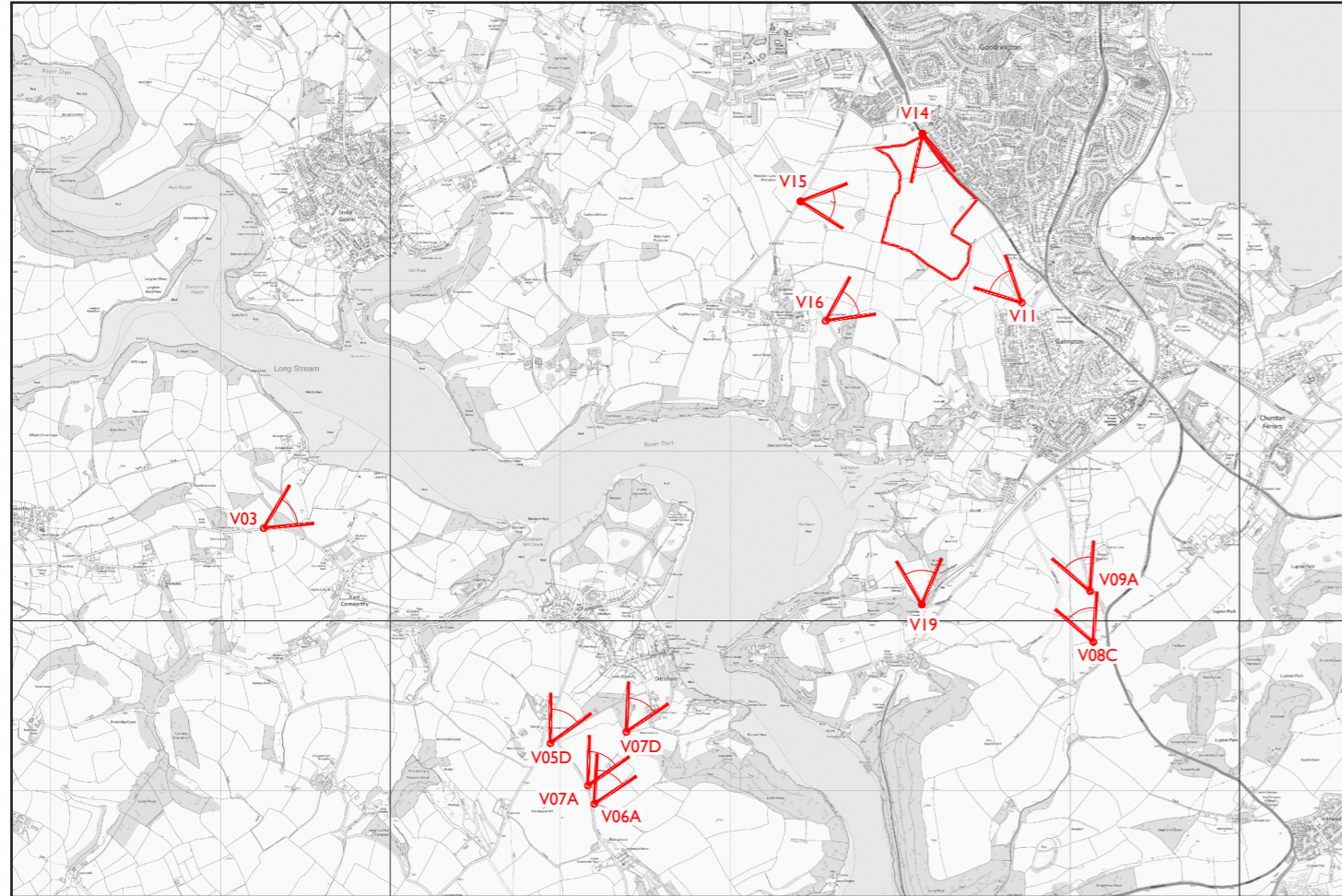


Viewpoint Location Plan

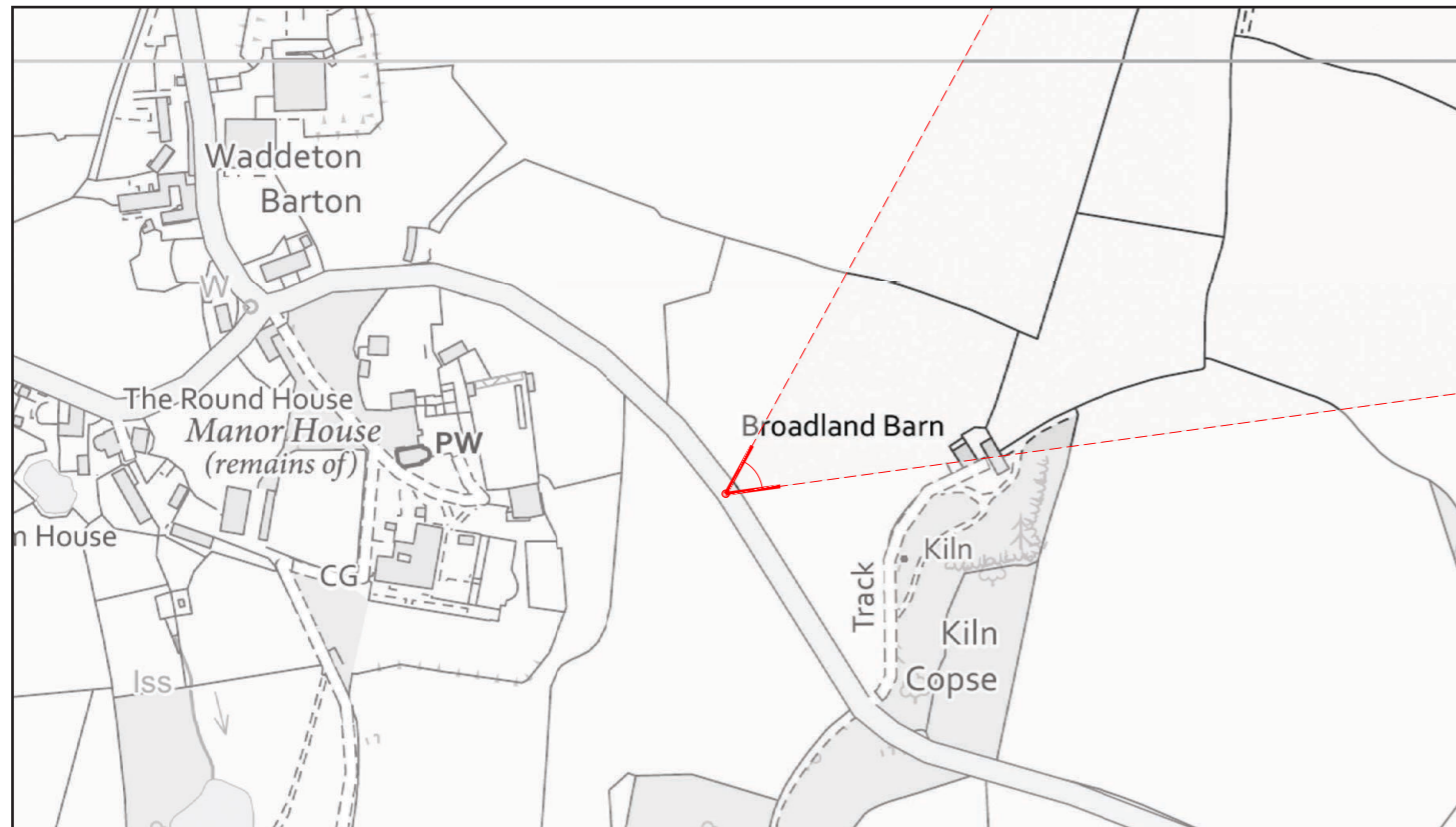


View Number	16
Visualisation Type	4
AVR Level	3
Location	From the Stoke Gabriel Road to the east of Waddeton
Coordinates	287564.375, 56773.1 (to EPSG 27700)
Bearing of View	56.5221
Distance to centre Site	844.693
View Level	38.549 AOD, 1.65m above ground levels
Camera	Canon EOS 5D MK III, FFS
Frame Type	Composite
Projection	Planar
Lens Focal Length	Sigma 50mm
Horizontal FOV	53.5°
Vertical FOV	18°
Time and Date of Photo	11.37 27/10/2019
Weather	Clear & Sunny

Notes:

- This view should be viewed at a comfortable arms length.

Individual View Location Plan




View Verification



View Verification





Approximate extent of the site

