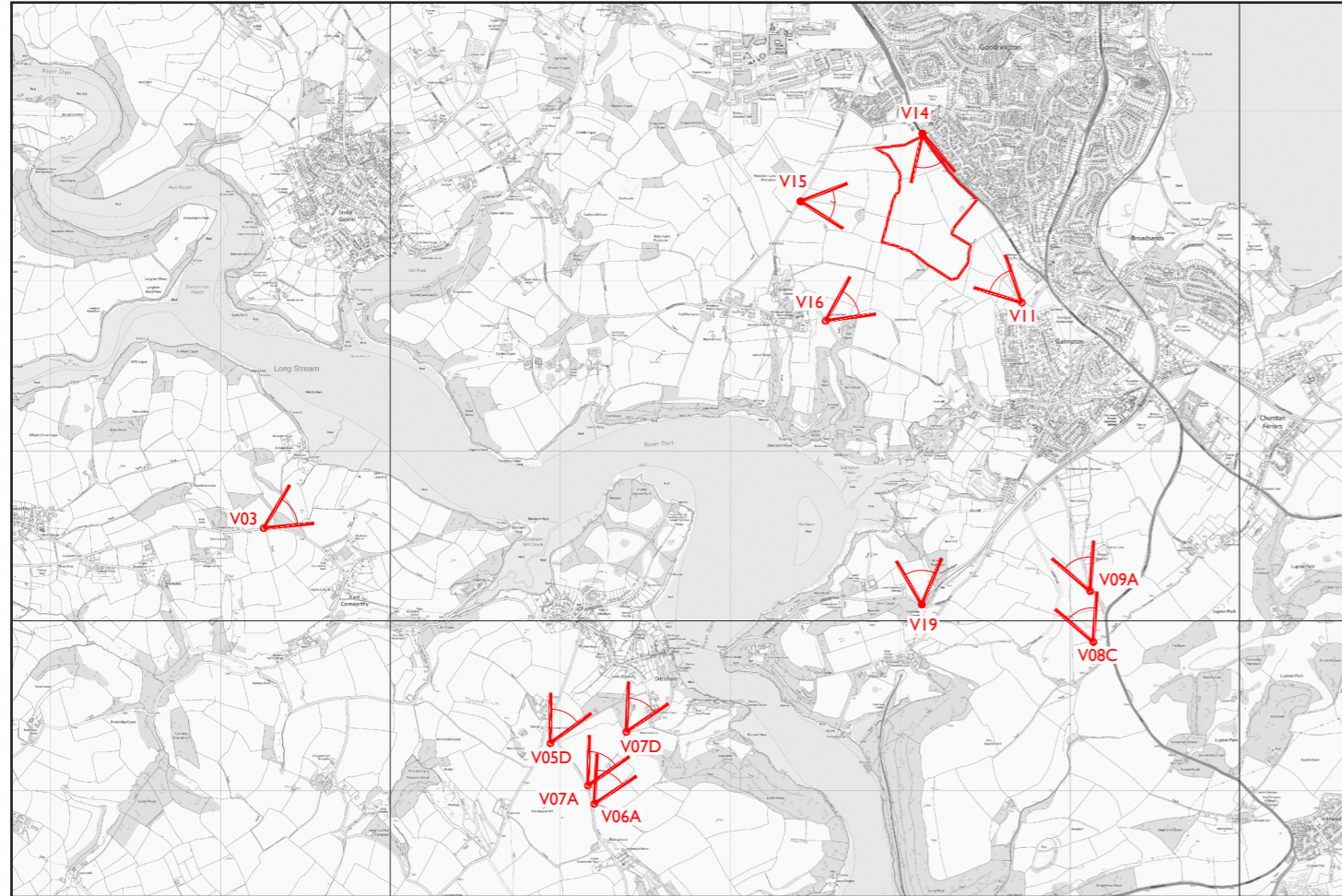


Viewpoint Location Plan

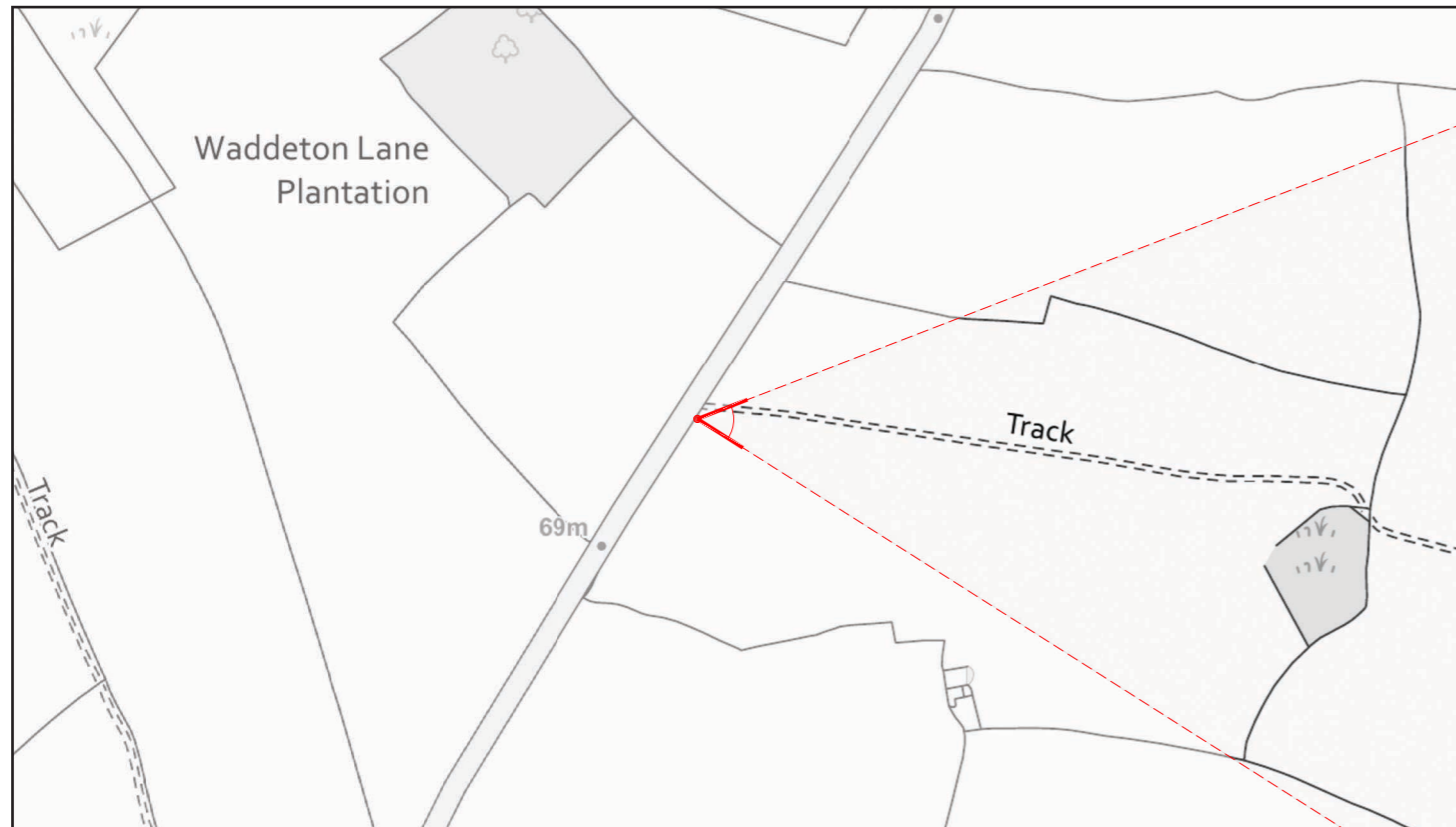


View Number	15
Visualisation Type	4
AVR Level	3
Location	From a gateway on Waddeton Road
Coordinates	287415.83, 57476.306 (to EPSG 27700)
Bearing of View	96.7175
Distance to centre Site	661.438
View Level	67.646 AOD, 1.65m above ground levels
Camera	Canon EOS 5D MK III, FFS
Frame Type	Composite
Projection	Planar
Lens Focal Length	Sigma 50mm
Horizontal FOV	53.5°
Vertical FOV	18°
Time and Date of Photo	16.10 27/10/2019
Weather	Overcast

Notes:

- This view should be viewed at a comfortable arms length.

Individual View Location Plan



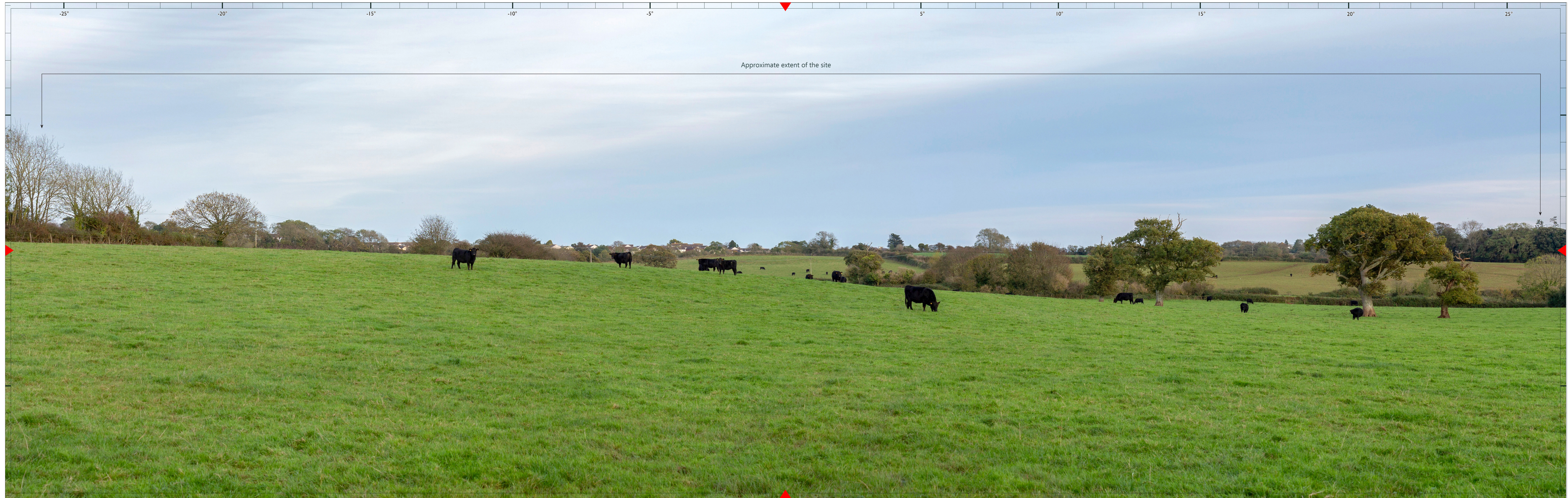
View Verification




View Verification



Approximate extent of the site





0cm (Original image size 820 x 260mm) 10cm
Please note: To view this image digitally, calibrate this scale bar, on screen, for a correct scale representation and view the image at a comfortable arm's length

Visualisation Type	4	Project No	10874	Client	Abacus Projects and Deeley Freed Estates Ltd.	Figure No	54
Image Enlargement	150% (Binocular)	Date	Jan-20	Project	Inglewood, Paignton		
Page Size	A1 width	Issue Status	Planning	Figure	View 15 Wireframe - From a gateway on Waddeton Road		



-25° -20° -15° -10° -5° 5° 10° 15° 20° 25°

