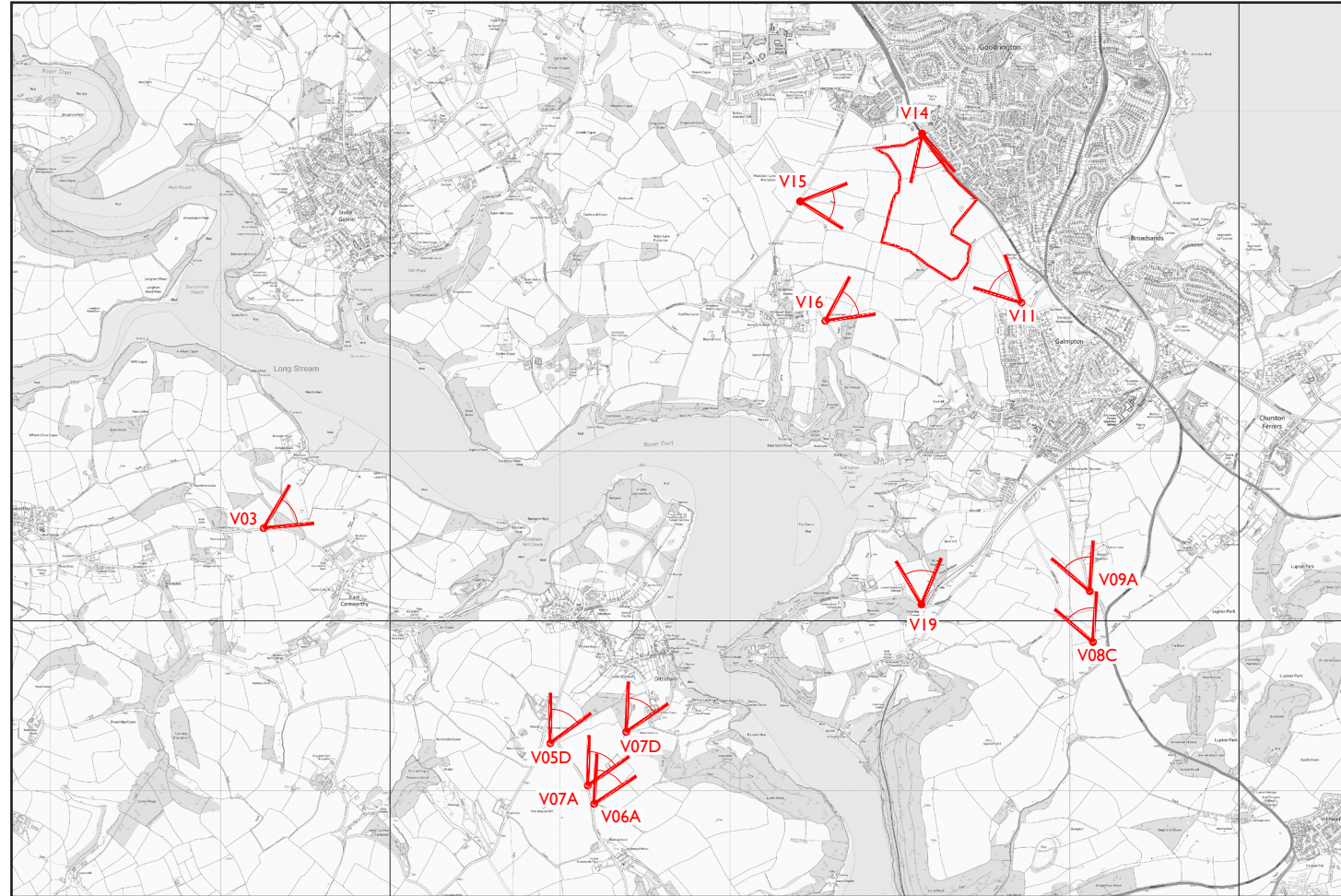


Viewpoint Location Plan

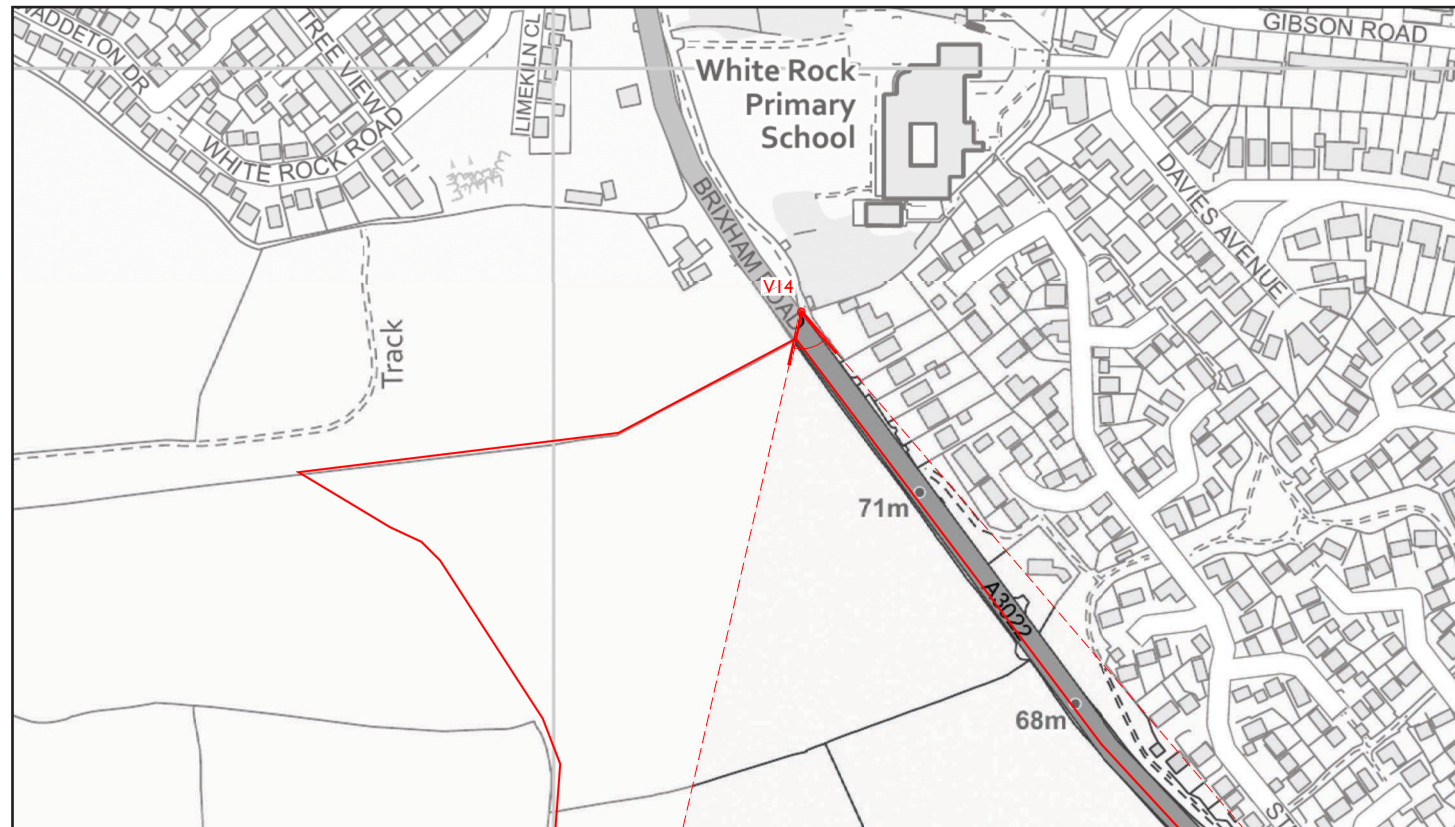


<b>View Number</b>	14
<b>Visualisation Type</b>	4
<b>AVR Level</b>	3
<b>Location</b>	From the junction of the northern footpath and the A3022 road on edge of Goodrington
<b>Coordinates</b>	288133.918, 57868.669 (to EPSG 27700)
<b>Bearing of View</b>	167.248
<b>Distance to centre Site</b>	434.456
<b>View Level</b>	75.28 AOD, 1.65m above ground levels
<b>Camera</b>	Canon EOS 5D MK III, FFS
<b>Frame Type</b>	Composite
<b>Projection</b>	Planar
<b>Lens Focal Length</b>	Sigma 50mm
<b>Horizontal FOV</b>	53.5°
<b>Vertical FOV</b>	18°
<b>Time and Date of Photo</b>	15.48 27/10/2019
<b>Weather</b>	Bright

Notes:

- This view should be viewed at a comfortable arms length.

Individual View Location Plan



View Verification



View Verification

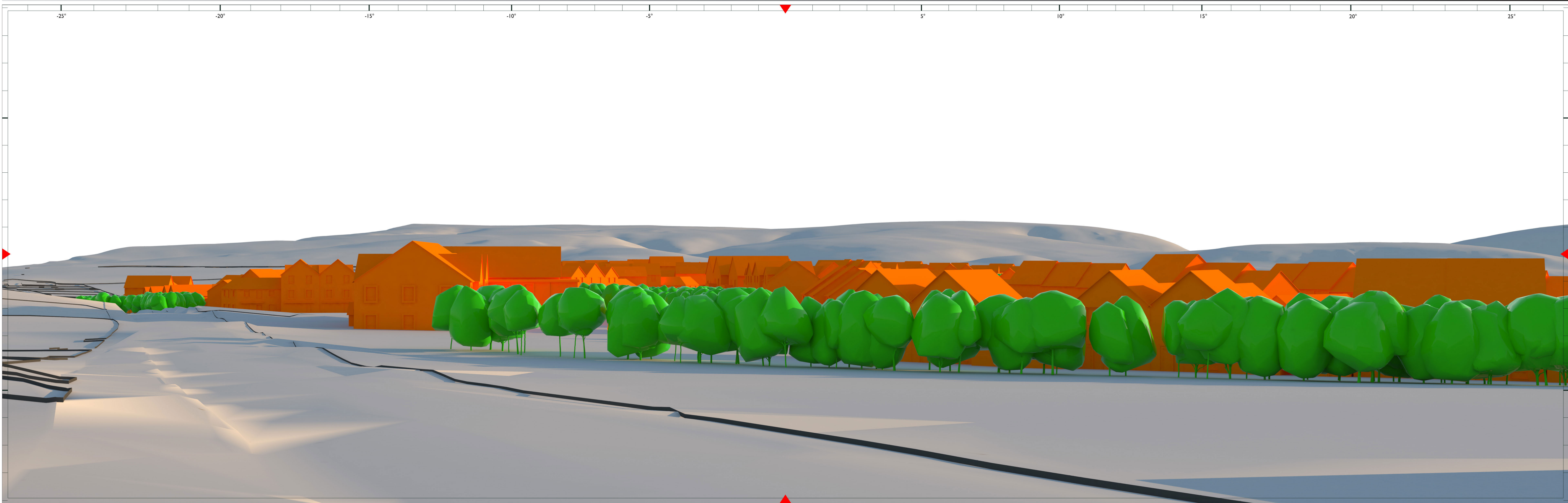






Approximate extent of the site





-25° -20° -15° -10° -5° 5° 10° 15° 20° 25°

0cm (Original image size 820 x 260mm) 10cm

Please note: To view this image digitally, calibrate this scale bar, on screen, for a correct scale representation and view the image at a comfortable arm's length

Visualisation Type	4	Project No	10874	Client	Abacus Projects and Deeley Freed Estates Ltd.	Figure No	49
Image Enlargement	150% (Binocular)	Date	Jan-20	Project	Inglewood, Paignton		
Page Size	A1 width	Issue Status	Planning	Figure	View 14 Wireframe - From the junction of the northern footpath and the A3022 road on edge of Goodrington		







