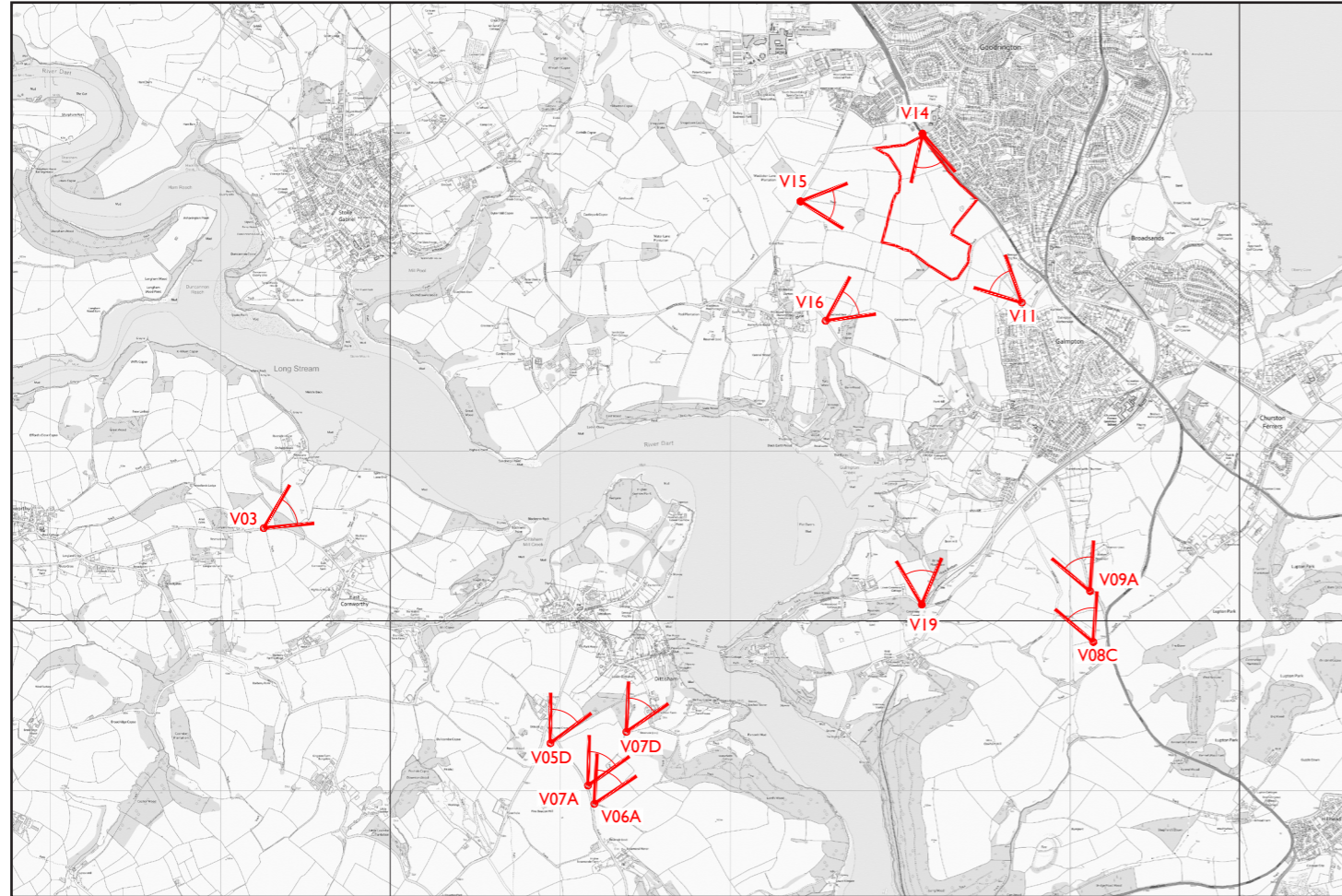


**Viewpoint Location Plan**



<b>View Number</b>	9A
<b>Visualisation Type</b>	4
<b>AVR Level</b>	3
<b>Location</b>	From road between A379 and steam railway bridge near Galmpton
<b>Coordinates</b>	289120.984, 55181.959 (to EPSG 27700)
<b>Bearing of View</b>	338.111
<b>Distance to centre Site</b>	2492.28
<b>View Level</b>	114.943 AOD, 1.65m above ground levels
<b>Camera</b>	Canon EOS 5D MK III, FFS
<b>Frame Type</b>	Composite
<b>Projection</b>	Planar
<b>Lens Focal Length</b>	Sigma 50mm
<b>Horizontal FOV</b>	53.5°
<b>Vertical FOV</b>	18°
<b>Time and Date of Photo</b>	10.24 27/10/2019
<b>Weather</b>	Clear & Sunny

**Individual View Location Plan**



**Notes:**

- This view should be viewed at a comfortable arms length.

**View Verification**



**View Verification**



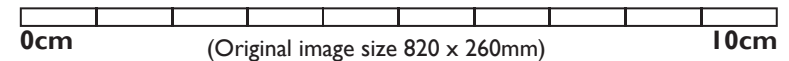



Approximate extent of the site

0cm (Original image size 820 x 260mm) 10cm

Please note: To view this image digitally, calibrate this scale bar, on screen, for a correct scale representation and view the image at a comfortable arm's length

Project No	10874	Client	Abacus Projects and Deeley Freed Estates Ltd.	Figure No	36
Date	Jan-20	Project	Inglewood, Paignton		
Issue Status	Planning	Figure	View 9A Existing - From road between A379 and steam railway bridge near Galmpton		



Please note: To view this image digitally, calibrate this scale bar, on screen, for a correct scale representation and view the image at a comfortable arm's length

Visualisation Type	4	Project No	10874	Client	Abacus Projects and Deeley Freed Estates Ltd.	Figure No	37
Image Enlargement	150% (Binocular)	Date	Jan-20	Project	Inglewood, Paignton		
Page Size	A1 width	Issue Status	Planning	Figure	View 9A Wireframe - From road between A379 and steam railway bridge near Galampton		






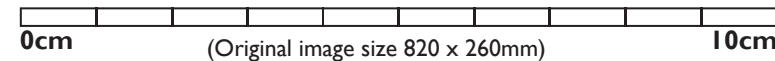
**Please Note:**  
These views include the White Rock development now under construction and the associated planting as it matures.

0cm 10cm  
(Original image size 820 x 260mm)  
Please note: To view this image digitally, calibrate this scale bar, on screen, for a correct scale representation and view the image at a comfortable arm's length

Visualisation Type	4	Project No	10874	Client	Abacus Projects and Deeley Freed Estates Ltd.	Figure No	39
Image Enlargement	150% (Binocular)	Date	Jan-20	Project	Inglewood, Paignton		
Page Size	A1 width	Issue Status	Planning	Figure	View 9A Proposed Year 10 - From road between A379 and steam railway bridge near Galmpton		




Approximate extent of the site



Please note: To view this image digitally, calibrate this scale bar, on screen, for a correct scale representation and view the image at a comfortable arm's length

Visualisation Type	4	Project No	10874	Client	Abacus Projects and Deeley Freed Estates Ltd.	Figure No	40
Image Enlargement	150% (Binocular)	Date	Jan-20	Project	Inglewood, Paignton		
Page Size	A1 width	Issue Status	Planning	Figure	View 9A Existing Night-time - From road between A379 and steam railway bridge near Galmpton		



0cm (Original image size 820 x 260mm) 10cm

Please note: To view this image digitally, calibrate this scale bar, on screen, for a correct scale representation and view the image at a comfortable arm's length

Visualisation Type	4	Project No	10874	Client	Abacus Projects and Deeley Freed Estates Ltd.	Figure No	41
Image Enlargement	150% (Binocular)	Date	Jan-20	Project	Inglewood, Paignton		
Page Size	A1 width	Issue Status	Planning	Figure	View 9A Proposed Year 1 Night-time - From road between A379 and steam railway bridge near Galmpton		