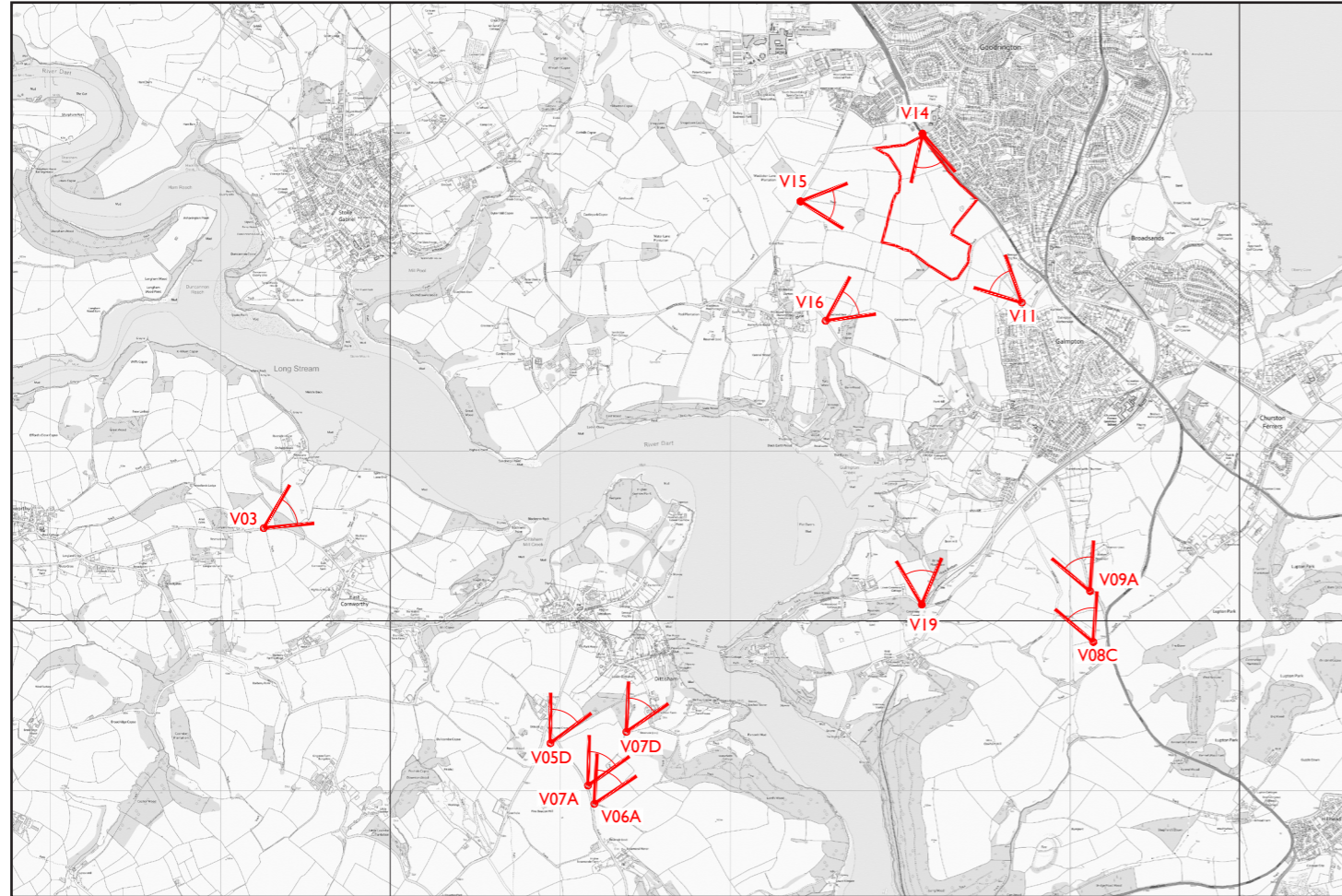


Viewpoint Location Plan

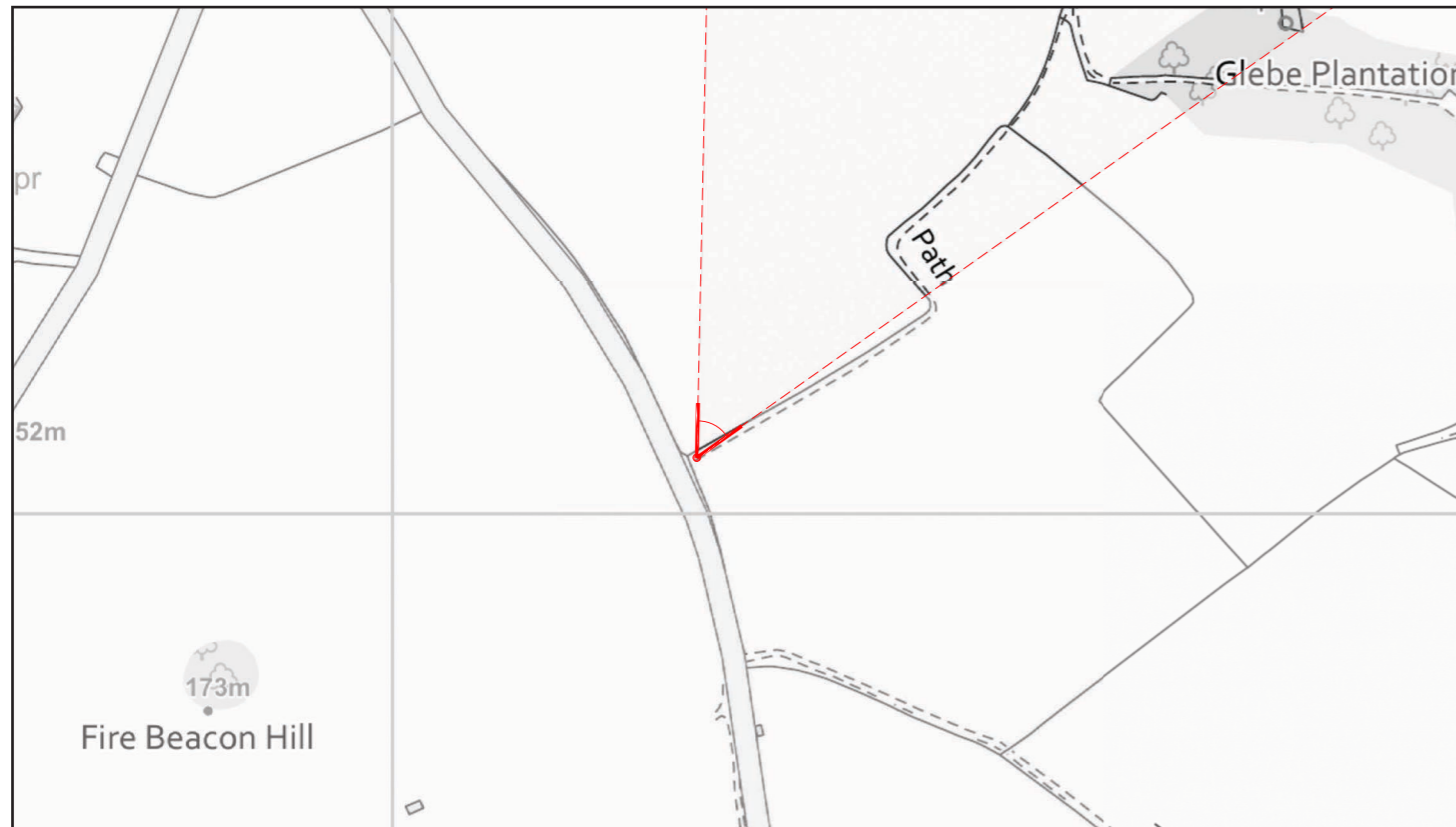


View Number	7A
Visualisation Type	4
AVR Level	3
Location	Recreational Trail from near Fire Beacon Hill to Dittisham (first of five sequential views)
Coordinates	286158.376, 54032.437 (to EPSG 27700)
Bearing of View	29.0247
Distance to centre Site	3914.55
View Level	155.286 AOD, 1.65m above ground levels
Camera	Canon EOS 5D MK III, FFS
Frame Type	Composite
Projection	Planar
Lens Focal Length	Sigma 50mm
Horizontal FOV	53.5°
Vertical FOV	18°
Time and Date of Photo	14.45 27/10/2019
Weather	Overcast

Notes:

- This view should be viewed at a comfortable arms length.

Individual View Location Plan



View Verification

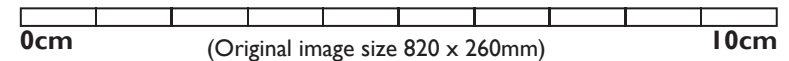


View Verification



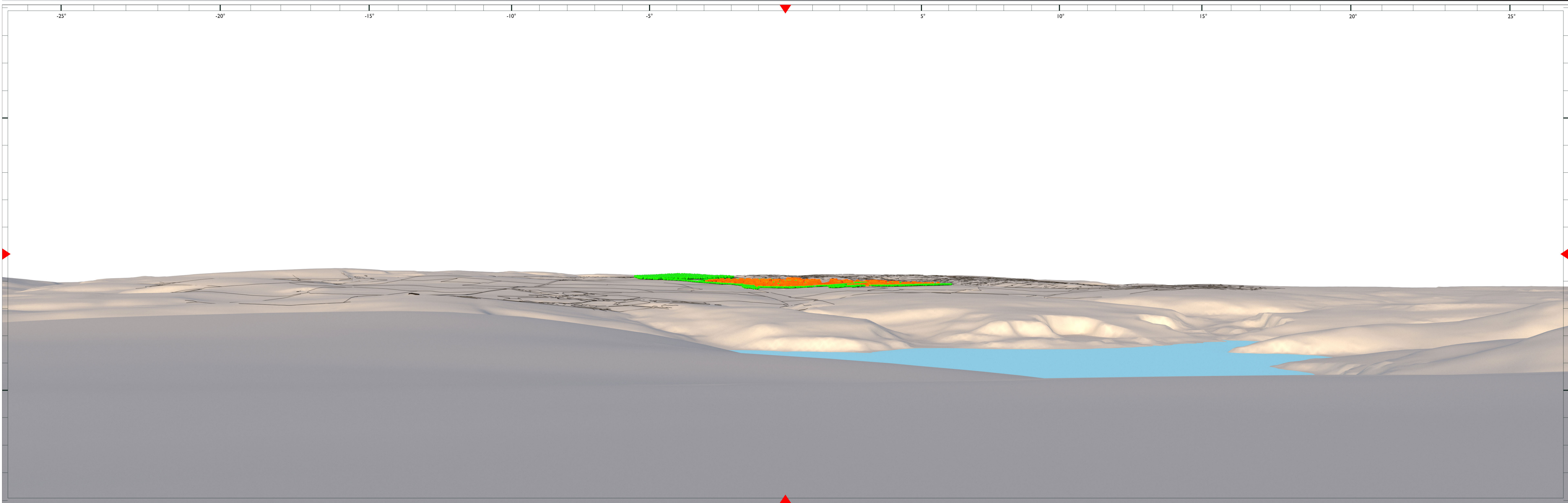


Approximate extent of the site



Please note: To view this image digitally, calibrate this scale bar, on screen, for a correct scale representation and view the image at a comfortable arm's length

Project No	10874	Client	Abacus Projects and Deeley Freed Estates Ltd.	Figure No	19
Date	Jan-20	Project	Inglewood, Paignton		
Issue Status	Planning	Figure	View 7A Existing - Recreational Trail from near Fire Beacon Hill to Dittisham		








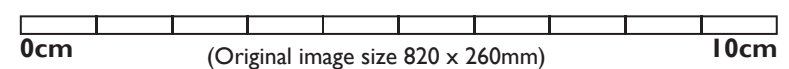
Please Note:
These views include the White Rock development now under construction and the associated planting as it matures.

0cm (Original image size 820 x 260mm) 10cm
Please note: To view this image digitally, calibrate this scale bar, on screen, for a correct scale representation and view the image at a comfortable arm's length

Visualisation Type	4	Project No	10874	Client	Abacus Projects and Deeley Freed Estates Ltd.	Figure No	22
Image Enlargement	150% (Binocular)	Date	Jan-20	Project	Inglewood, Paignton		
Page Size	A1 width	Issue Status	Planning	Figure	View 7A Proposed Year 10 - Recreational Trail from near Fire Beacon Hill to Dittisham		



Approximate extent of the site



Please note: To view this image digitally, calibrate this scale bar, on screen, for a correct scale representation and view the image at a comfortable arm's length

Visualisation Type	4	Project No	10874	Client	Abacus Projects and Deeley Freed Estates Ltd.	Figure No	23
Image Enlargement	150% (Binocular)	Date	Jan-20	Project	Inglewood, Paignton		
Page Size	A1 width	Issue Status	Planning	Figure	View 7A Existing Night-time - Recreational Trail from near Fire Beacon Hill to Dittisham		



-25° -20° -15° -10° -5° 5° 10° 15° 20° 25°

0cm (Original image size 820 x 260mm) 10cm

Please note: To view this image digitally, calibrate this scale bar, on screen, for a correct scale representation and view the image at a comfortable arm's length

Visualisation Type	4	Project No	10874	Client	Abacus Projects and Deeley Freed Estates Ltd.	Figure No	24
Image Enlargement	150% (Binocular)	Date	Jan-20	Project	Inglewood, Paignton		
Page Size	A1 width	Issue Status	Planning	Figure	View 7A Proposed Year 1 Night-time - Recreational Trail from near Fire Beacon Hill to Dittisham		