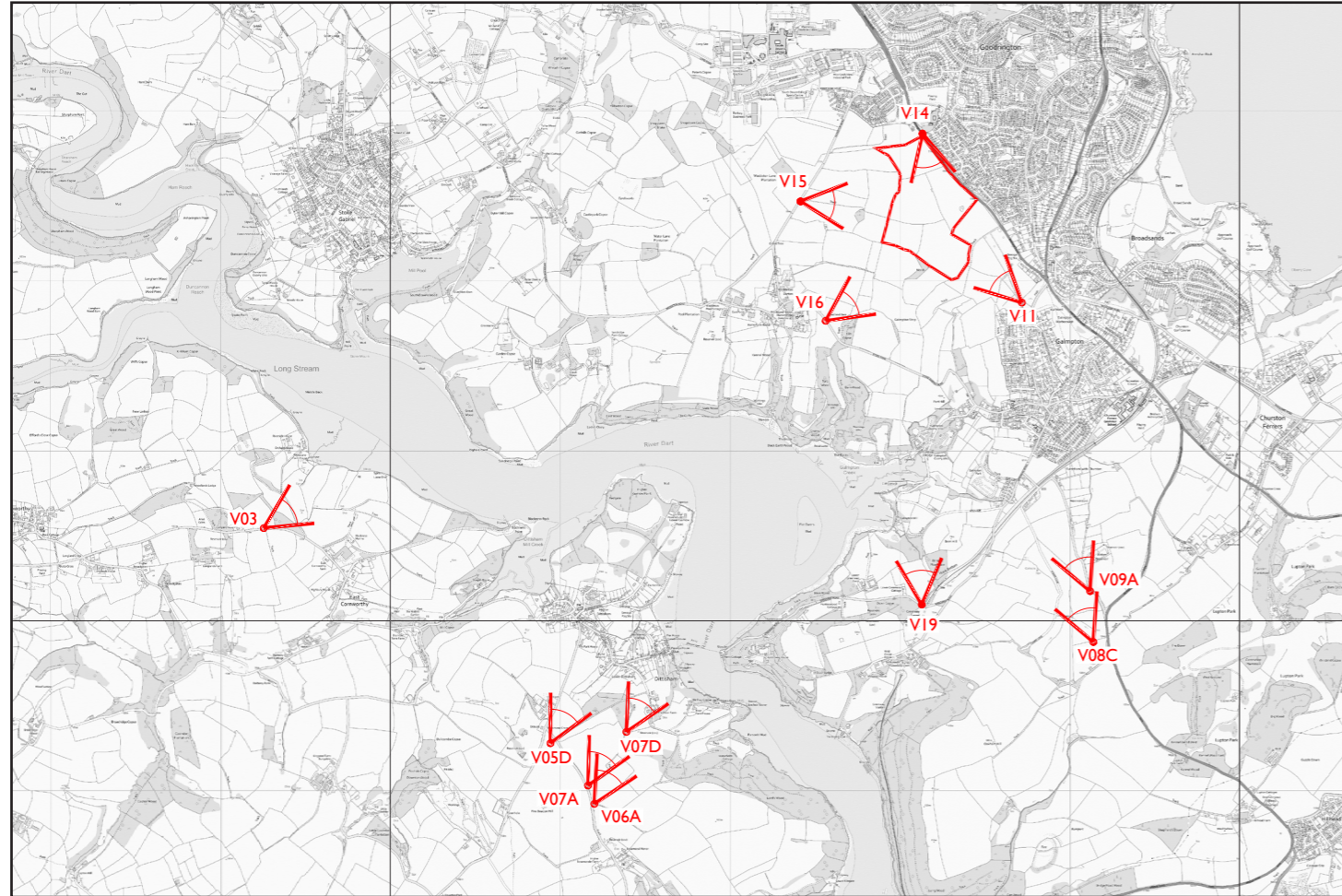
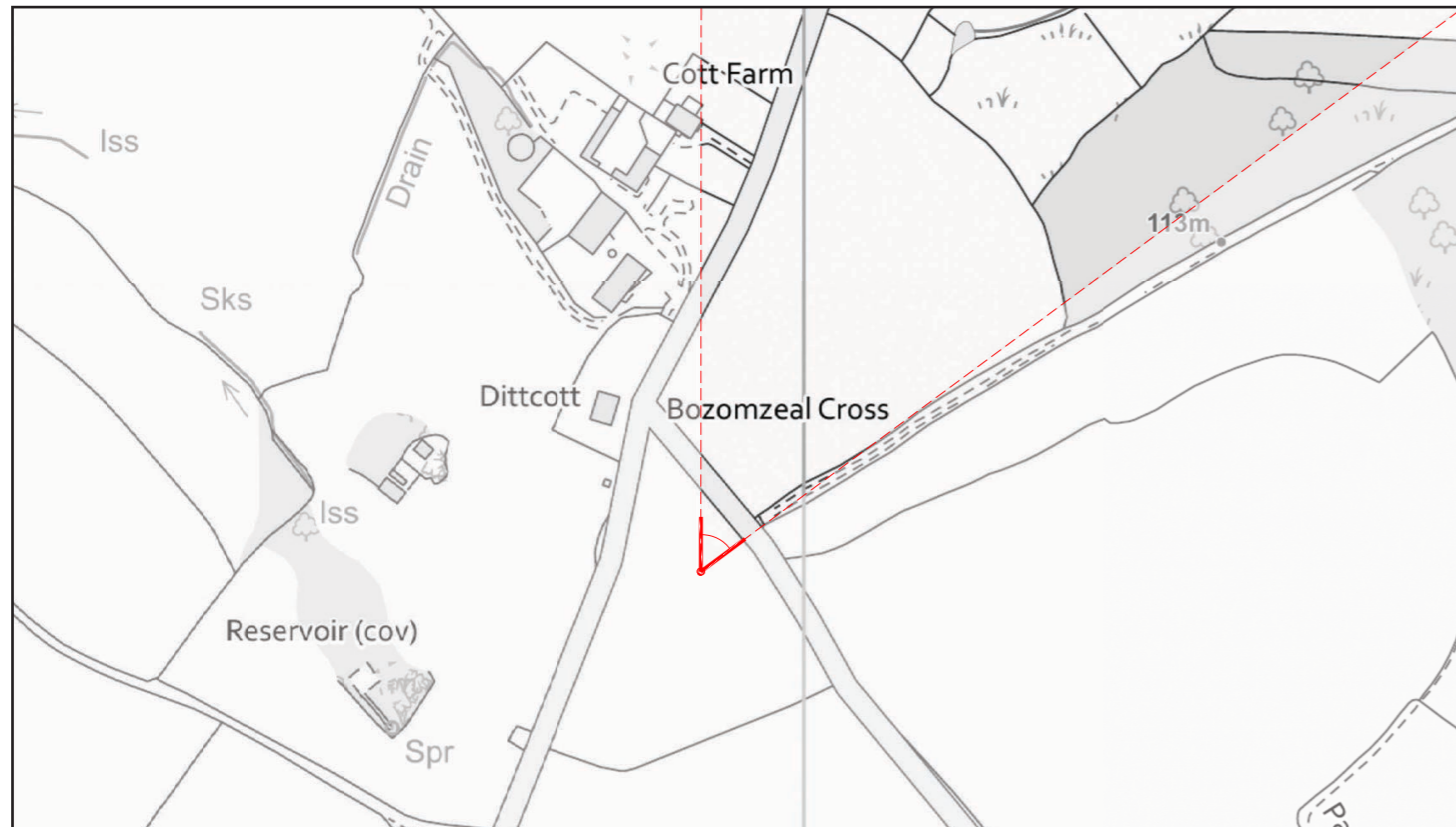


Viewpoint Location Plan



View Number	5D
Visualisation Type	4
AVR Level	3
Location	Footpath east of road from Capton to Dittisham (fourth of four sequential views)
Coordinates	285944.026, 54286.576 (to EPSG 27700)
Bearing of View	27.8351
Distance to centre Site	3810.78
View Level	131.304 AOD, 1.65m above ground levels
Camera	Canon EOS 5D MK III, FFS
Frame Type	Composite
Projection	Planar
Lens Focal Length	Sigma 50mm
Horizontal FOV	53.5°
Vertical FOV	18°
Time and Date of Photo	15.04 27/10/2019
Weather	Bright

Individual View Location Plan




Notes:

- This view should be viewed at a comfortable arms length.

View Verification



View Verification






-25° -20° -15° -10° -5° 5° 10° 15°

Approximate extent of the site

0cm 10cm
 (Original image size 820 x 260mm)

Please note: To view this image digitally, calibrate this scale bar, on screen, for a correct scale representation and view the image at a comfortable arm's length

Project No	10874	Client	Abacus Projects and Deeley Freed Estates Ltd.	Figure No	9
Date	Jan-20	Project	Inglewood, Paignton		
Issue Status	Planning	Figure	View 5D Existing - Footpath east of road from Capton to Dittisham		







Please Note:
These views include the White Rock development now under construction and the associated planting as it matures.

0cm 10cm
(Original image size 820 x 260mm)
Please note: To view this image digitally, calibrate this scale bar, on screen, for a correct scale representation and view the image at a comfortable arm's length

Visualisation Type	4	Project No	10874	Client	Abacus Projects and Deeley Freed Estates Ltd.	Figure No	12
Image Enlargement	150% (Binocular)	Date	Jan-20	Project	Inglewood, Paignton		
Page Size	A1 width	Issue Status	Planning	Figure	View 5D Proposed Year 10 - Footpath east of road from Capton to Dittisham		