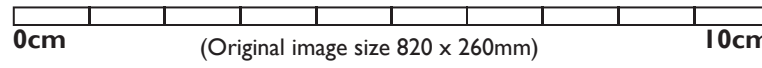




Approximate extent of site  
 (Agricultural crop currently conceals views to the site)

When printed, cylindrical images need to be curved around the viewer to represent real-world viewing angles. Alternatively they could be viewed flat by moving the head to maintain a constant viewing distance across the panorama.


Ref: LITGN 06/19



Please note: To view this image digitally, calibrate this scale bar, on screen, for a correct scale representation and view the image at a comfortable arm's length

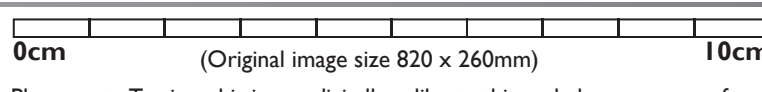
<b>Visualisation Type:</b> Type I	<b>Enlargement Factor:</b> 96% @ A1	<b>Lens:</b> Sigma 50mm	CLIENT: Abacus Projects Ltd and Deeley Freed Estates	PROJECT: Inglewood, Paignton
<b>Horizontal Field of View:</b> 90 degree	<b>Date of Photography:</b> 08.11.2019 11:45	<b>Direction of view:</b> NE	FIGURE NO: 12	ISSUE STATUS: Planning
<b>Projection:</b> Cylindrical	<b>Camera Type &amp; Model:</b> Canon 5D MK III FFS	<b>Visibility:</b> very good	FIGURE TITLE: Viewpoint 06B - Recreational Trail on Fire Beacon Hill (second of two sequential views)	





When printed, cylindrical images need to be curved around the viewer to represent real-world viewing angles. Alternatively they could be viewed flat by moving the head to maintain a constant viewing distance across the panorama.

Ref: LITGN 06/19



Please note: To view this image digitally, calibrate this scale bar, on screen, for a correct scale representation and view the image at a comfortable arm's length

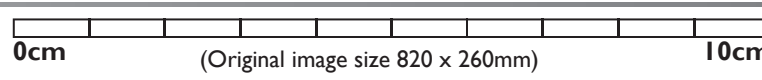
<b>Visualisation Type:</b> Type I	<b>Enlargement Factor:</b> 96% @ A1	<b>Lens:</b> Sigma 50mm	CLIENT: Abacus Projects Ltd and Deeley Freed Estates	PROJECT: Inglewood, Paignton
<b>Horizontal Field of View:</b> 90 degree	<b>Date of Photography:</b> 27.10.2019 14:45	<b>Direction of view:</b> NE	FIGURE NO: 13	ISSUE STATUS: Planning
<b>Projection:</b> Cylindrical	<b>Camera Type &amp; Model:</b> Canon 5D MK III FFS	<b>Visibility:</b> very good	FIGURE TITLE: Viewpoint 07A - Recreational Trail from near Fire Beacon Hill to Dittisham (first of five sequential views)	





When printed, cylindrical images need to be curved around the viewer to represent real-world viewing angles. Alternatively they could be viewed flat by moving the head to maintain a constant viewing distance across the panorama.

Ref: LITGN 06/19



Please note: To view this image digitally, calibrate this scale bar, on screen, for a correct scale representation and view the image at a comfortable arm's length

<b>Visualisation Type:</b> Type I	<b>Enlargement Factor:</b> 96% @ A1	<b>Lens:</b> Sigma 50mm	CLIENT: Abacus Projects Ltd and Deeley Freed Estates	PROJECT: Inglewood, Paignton
<b>Horizontal Field of View:</b> 90 degree	<b>Date of Photography:</b> 08.11.2019 18:04	<b>Direction of view:</b> NE	FIGURE NO: 14	ISSUE STATUS: Planning
<b>Projection:</b> Cylindrical	<b>Camera Type &amp; Model:</b> Canon 5D MK III FFS	<b>Visibility:</b> very good	FIGURE TITLE: Viewpoint 07A night - Recreational Trail from near Fire Beacon Hill to Dittisham (first of five sequential views)	





When printed, cylindrical images need to be curved around the viewer to represent real-world viewing angles. Alternatively they could be viewed flat by moving the head to maintain a constant viewing distance across the panorama.

Ref: LITGN 06/19

0cm 10cm  
(Original image size 820 x 260mm)

Please note: To view this image digitally, calibrate this scale bar, on screen, for a correct scale representation and view the image at a comfortable arm's length

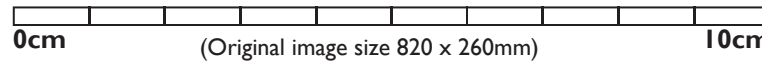
<b>Visualisation Type:</b> Type I	<b>Enlargement Factor:</b> 96% @ A1	<b>Lens:</b> Sigma 50mm	CLIENT: Abacus Projects Ltd and Deeley Freed Estates	PROJECT: Inglewood, Paignton
<b>Horizontal Field of View:</b> 90 degree	<b>Date of Photography:</b> 26.11.2019 14:38	<b>Direction of view:</b> NE	FIGURE NO: 15	ISSUE STATUS: Planning
<b>Projection:</b> Cylindrical	<b>Camera Type &amp; Model:</b> Canon 5D MK III FFS	<b>Visibility:</b> moderate	FIGURE TITLE: Viewpoint 07B - Recreational Trail from near Fire Beacon Hill to Dittisham (second of five sequential views)	





When printed, cylindrical images need to be curved around the viewer to represent real-world viewing angles. Alternatively they could be viewed flat by moving the head to maintain a constant viewing distance across the panorama.

Ref: LITGN 06/19



Please note: To view this image digitally, calibrate this scale bar, on screen, for a correct scale representation and view the image at a comfortable arm's length

<b>Visualisation Type:</b> Type I	<b>Enlargement Factor:</b> 96% @ A1	<b>Lens:</b> Sigma 50mm	CLIENT: Abacus Projects Ltd and Deeley Freed Estates	PROJECT: Inglewood, Paignton
<b>Horizontal Field of View:</b> 90 degree	<b>Date of Photography:</b> 08.11.2019 13:24	<b>Direction of view:</b> NE	FIGURE NO: 16	ISSUE STATUS: Planning
<b>Projection:</b> Cylindrical	<b>Camera Type &amp; Model:</b> Canon 5D MK III FFS	<b>Visibility:</b> very good	FIGURE TITLE: Viewpoint 07C - Recreational Trail from near Fire Beacon Hill to Dittisham (third of five sequential views)	