

Reference Plan

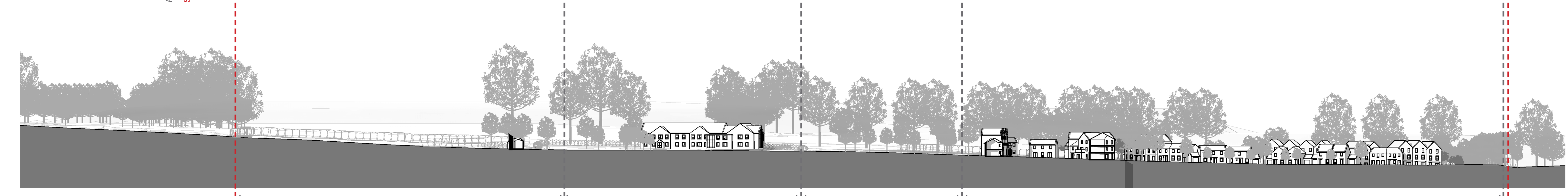
**NOTE : INDICATIVE SITE SECTIONS ONLY.
 PROPOSED BUILDINGS SHOWN ON EXISTING
 SITE CONTOURS ONLY - PROPOSED GROUND
 CONTOURS SUBJECT TO DETAILED DESIGN.
 TREES ARE INDICATIVE ONLY - REFER TO
 VERIFIED VISUAL MONTAGES FOR ACCURATE
 PROPOSED REPRESENTATION.**



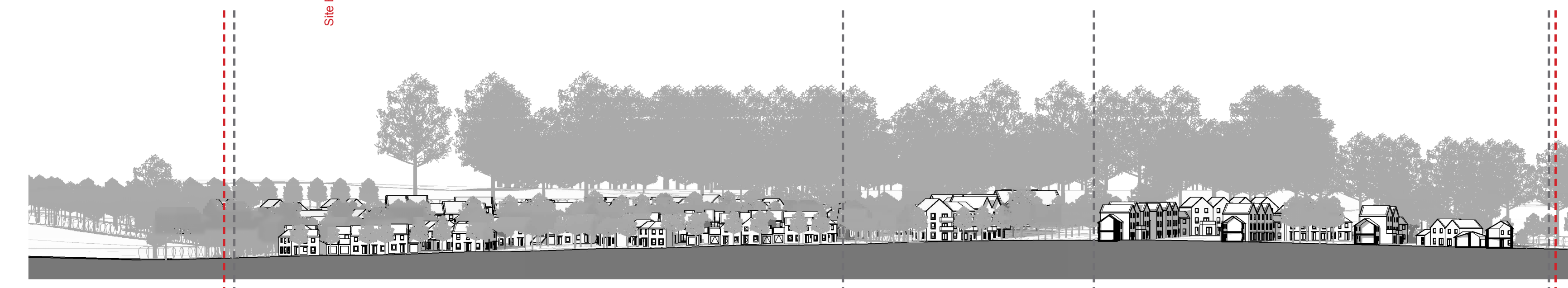
**Section A - A
 1 : 1000 @ A0**
 Proposed Woodland Site Boundary
 The Orchard
 Orchards Character Area
 The Walks Character Area
 Mitigation Landscape with The Walks Character Area beyond
 Mitigation Landscape with Nords Village Character Area beyond
 Existing Landscape
 Site Boundary



**Section B - B
 1 : 1000 @ A0**
 Proposed Woodland Site Boundary
 The Orchard
 Orchards Character Area
 The Walks with feature Lime tree lined street
 The School
 Nords Village Character Area
 Mitigation Landscape
 Existing Landscape
 Site Boundary



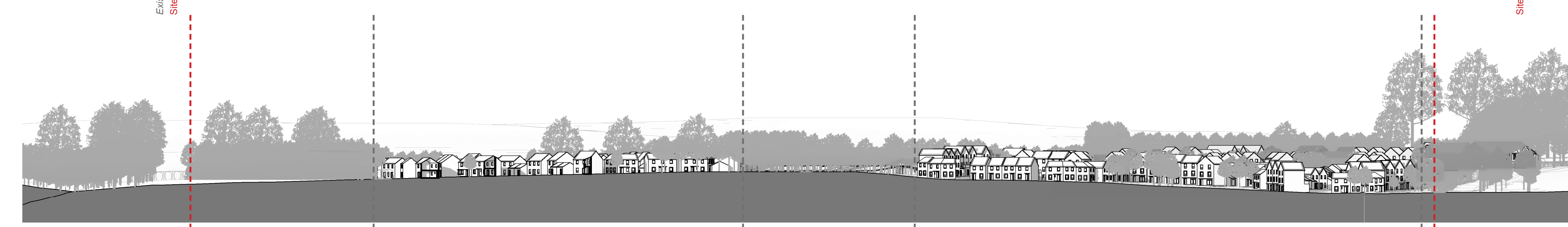
**Section C - C
 1 : 1000 @ A0**
 Proposed Woodland Site Boundary
 Allotments
 The Pub
 Roundabout / Entrance to Ingleswood
 Quarry's Edge Character Area
 Existing Landscape
 Site Boundary



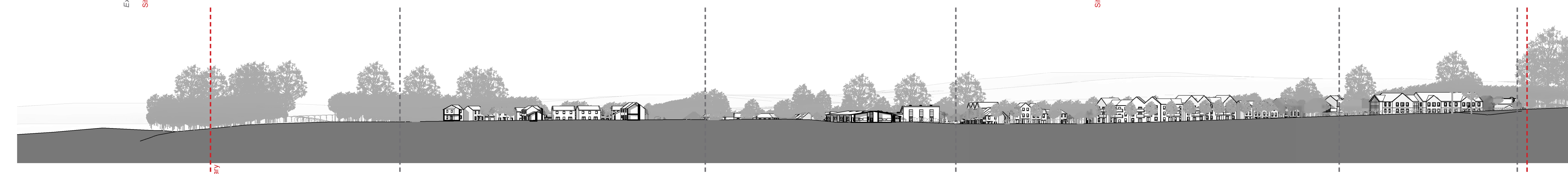
**Section D - D
 1 : 1000 @ A0**
 Existing Landscape Site Boundary
 The Swale public green space / Homezone with sheep wash and landscape routes into The Walks Character Area
 Ingleswood Green, streets lined with Lime trees with apartments in background
 Quarry's Edge Character Area
 Brixham Road
 Site Boundary



**Section E - E
 1 : 1000 @ A0**
 Existing Landscape Site Boundary
 Mitigation Landscape
 The Walks Character Area
 School
 Ingleswood Green, streets lined with Lime trees with apartments in background
 Quarry's Edge Character Area
 Brixham Road
 Site Boundary



**Section F - F
 1 : 1000 @ A0**
 Existing Landscape Site Boundary
 Mitigation Landscape
 Nords Village Character Area
 LEAP play area and mitigation landscaping
 Quarry's Edge Character Area
 Brixham Road
 Site Boundary



**Section G - G
 1 : 1000 @ A0**
 Existing Landscape Site Boundary
 Mitigation Landscape
 Nords Village Character Area
 The School
 Ingleswood Green, streets lined with Lime Trees with Apartments in background
 The Pub
 Brixham Road
 Site Boundary

**Inglewood, Paignton
 Indicative Proposed Site Sections**