



Abacus Projects Ltd/ Deeley
Freed Estates

Inglewood, Paignton

Framework Travel Plan

October 2017

Key Transport Consultants Ltd
26 Berkeley Square, Bristol, BS8 1HP

T: 0117 920 9430

www.key-transport.com

CONTENTS

1. INTRODUCTION	3
2. SITE, LOCAL TRANSPORT NETWORK AND ACCESSIBILITY	4
3. DEVELOPMENT PROPOSALS	9
4. POLICY CONTEXT	12
5. TRAVEL PLAN OBJECTIVES AND STRATEGY	16
6. TRAVEL PLAN TARGETS	18
7. TRAVEL PLAN MEASURES	23
8. MONITORING AND REVIEW	29
ACTION PLAN	30

FIGURES

1. LOCATION PLAN
2. LOCAL ROAD NETWORK AND FACILITIES

APPENDICES

- A. ILLUSTRATIVE SITE LAYOUT
- B. TORBAY CYCLE MAP
- C. BUS TIMETABLES AND BUS ROUTE PLANS
- D. PROPOSED SITE ACCESS JUNCTION AND PROPOSED BUS STOP INFRASTRUCTURE
- E. PROPOSED PEDESTRIAN AND CYCLE ACCESS
- F. PROPOSED INTERNAL STREET HIERARCHY

1. INTRODUCTION

Background

- 1.1 Key Transport Consultants Ltd is retained by Abacus Projects Ltd/Deeley Freed Estates to prepare a Framework Travel Plan (FTP) for a proposed residential-led development, named Inglewood, on land south of White Rock, Paignton, TQ4 7BQ. The FTP document is prepared to support a planning application for up to 400 residential dwellings of various tenures. A two-form entry primary school and a Public House also form part of the development.
- 1.2 This FTP aims to set out how residents will be encouraged to take up the opportunities for travelling sustainably to and from the development. It is proposed to create, from the outset, sustainable travel choices for occupants of the development. This FTP sets out the strategy for the site, and contains some initial modal share targets, based on census data, that are primarily aimed at reducing single occupancy car use to and from the development site.
- 1.3 A Travel Plan is not a fixed document and will evolve over time in response to changing circumstances. This is especially the case for the initial targets provided within this FTP, which are considered to be indicative and provisional, and will be reviewed in the light of the results of the initial Travel Plan (TP) surveys of residents' travel behaviours, and in liaison with the Torbay Council (TC) transport and travel planning officers.
- 1.4 Objectives of the residential FTP include reducing the need to travel, increasing the use of sustainable transport and promoting a healthier lifestyle for residents and visitors. By promoting the FTP, it raises the appreciation of residents to the benefits of alternative travel modes to the private car. Benefits include improved health and potential cost savings.
- 1.5 This FTP is informed by a separate Transport Assessment (TA), which undertook a detailed assessment of the impact of the proposed development.

Report Structure

- 1.6 This report continues in Section 2 with a description of the site, the local transport network and describes accessibility. Section 3 describes the proposed development. Section 4 sets out the transport policy context and Section 5 describes TP objectives and strategy. TP Targets are set out in Section 6 with TP measures outlined in Section 7. Section 8 confirms the TP monitoring and review processes. Finally Section 9 includes the TP Action Plan.

2. SITE, LOCAL TRANSPORT NETWORK AND ACCESSIBILITY

Site Context

- 2.1 The proposed site is located to the south west of Paignton, as shown on **Figure 1** and is currently in agricultural use. The site is bounded to the north by screen planting provided as part of the new White Rock residential development, to the east by A3022 Brixham Road and to the south and west by field boundaries of adjacent agricultural fields. An illustrative site layout plan of the proposals is provided as **Appendix A**.

Local Highway Network

- 2.2 A3022 Brixham Road along the site frontage measures approximately 6.7m, is lit in the vicinity of the existing residential dwellings to the northeast of Brixham Road and is subject to a 40mph speed restriction.
- 2.3 A3022 Brixham Road forms a section of what is referred to locally as the 'Western Corridor'. The Western Corridor stretches from Churscombe Cross roundabout in the north to Windy Corner junction to the south.
- 2.4 The site frontage along A3022 Brixham Road is approximately 500m in length. Along the northern 100m of site frontage, existing residential dwelling with direct access from Brixham Road are located to the northeast of Brixham Road. Continuing in a southerly direction, the following 65m consists of a number of trees and an established hedgerow. The subsequent 50m of frontage consists of another existing residential dwelling with direct access onto Brixham Road. Further south from this, apart from an existing gas governor to the northeast of Brixham Road approximately 165m south of the residential dwelling, the remaining length of site frontage is tree lined on either side, until widening out to a grass verge approximately 65m north of the southern site boundary of the site, which is the beginning of the approach to Hunters Tor Drive.
- 2.5 Hunters Tor Drive forms the minor arm at a ghost island right turn with A3022 Brixham Road, with the centre of the junction located approximately 60m south of the southern boundary of the site. Hunters Tor Drive provides access to the residential area of Galampton Warborough and to Hookhills Road, a north-south connector road, to the east. Approximately 390m north of its junction with Hunters Tor Drive, Hookhills Road forms the major arm at a simple priority junction with Gibson Road. Gibson Road forms the main vehicular route to White Rock Primary School.
- 2.6 Approximately 125m south of the ghost island right turn of A3022 Brixham Road with Hunters Tor Drive, the speed restriction on A3022 Brixham Road is reduced from 40mph to 30mph.

- 2.7 Approximately 430m south of the change in speed restriction A3022 Brixham Road forms one arm of a three-arm signal controlled junction with A379 Dartmouth Road. This junction is known locally as 'Windy Corner'. Immediately south of the signal control junction the southern of the two A379 Dartmouth Road arms consists of four lanes: one southbound lane, a ghost island right turn lane to allow stacking space for right turning traffic to Langdon Lane, and two northbound lanes, one of which directs traffic to A3022 Brixham Road and the other to the northern arm of A379 Dartmouth Road.
- 2.8 Langdon Lane joins A379 Dartmouth Road as the minor arm of the ghost island junction. Langdon lane connects Windy Corner junction at its northern end to the residential settlement of Galmpton at its southern end.
- 2.9 Approximately 575m to the north of the site, A3022 Brixham Road forms two arms of a signal control junction with Kingsway Avenue and the new White Rock housing development. Kingsway Avenue to the east, has one lane in either direction and provides access to the residential area between White Rock and Goodrington. The access into the White Rock development, 'White Rock Way', is located to the west of the junction.
- 2.10 Approximately 230m further north, the A3022 Brixham Road again forms two arms of a signal controlled junction with Goodrington Road and Long Road. Goodrington Road connects the A3022 Brixham Road with A379 Dartmouth Road to the west, via the residential area of Goodrington. Long Road provides access to South Devon College, along with Torbay Business Park.
- 2.11 The A380 Kings Ash Road provides the main link from the site to the new South Devon Highway, which connects Torbay to Newton Abbot, bypassing Kingskerswell. North of Newton Abbot, the A380 joins the A38 Devon Expressway and subsequently the M5, providing access to Exeter and the employment opportunities there.
- 2.12 The proposed site access junction, which is outlined in greater detail in Section 3, is proposed to be located approximately 220m south along the site frontage.

Pedestrian and Cycle Facilities

- 2.13 Within the vicinity of the site there are limited existing facilities. A shared footway/cycleway of varying width is present on the eastern side of A3022 Brixham Road adjacent to small number of private residential dwellings with direct access from A3022 Brixham Road.
- 2.14 To the north, the shared footway/cycleway tapers away from the edge of the carriageway and becomes a segregated footway/cycleway as it climbs the hill within the area of the horizontal bend on the main A3022 carriageway. The segregated footway/cycleway follows the boundary,

and provides access to, White Rock Primary School. The path then continues north until it meets the Toucan crossing across the Kingsway Avenue arm of the new White Rock signal controlled junction.

- 2.15 To the south, the shared footway/cycleway becomes set back from the edge of the road and follows the rear gardens of the properties facing onto Steed Close. This off-road section of footway/cycleway continues as far south as Hunters Tor Drive, at which point the footway continues along the edge of the carriageway. There is no provision for cyclists after this point, and it is assumed that they would continue on carriageway from this location.
- 2.16 The pedestrian/cycle route to the local shops at Churston would be via Hunters Tor Drive. Following this route, there are currently no dropped kerbs or tactile paving across Hunters Tor Drive in the vicinity of the end of the shared footway/cycleway, or the junctions of Hunters Tor Drive with Steed Close, Hunters Tor Close or Bridle Close. At the junction of Hunters Tor Drive with Hookhills Road there are dropped kerbs on either side of the Hunters Tor Drive arm of the junction. To the south of the junction there are footways on both sides of Hookhills Road for approximately 185m, after which point the western footway terminates. Although there is no official crossing location along Hookhills Road, there are frequent dropped kerbs on either side of the carriageway in the form of driveway entrances. The eastern footway continues for an additional 35m, after which there are no footways and the remaining length of Hookhills Road to the south, and the route effectively acts as shared space for the remaining 230m. There is a turning head present at the southern end of Hookhills Road which has ramps connecting to the shared footway/cycleway along the western side of the A379 Dartmouth Road. Approximately 20m north of the point at which the ramps join A379 Dartmouth Road there is a zebra crossing across A379 Dartmouth Road which provides a link to the shops at Churston on the eastern side. This route is shown as an Advisory Cycle Route on the Torbay Cycle Map, enclosed as **Appendix B**.

Public Transport

Bus

- 2.17 The closest existing bus stops to the site are located on Hunters Tor Drive, approximately 490m to the southeast of the site from the proposed site access junction location. These bus stops are served by the Stagecoach South West 13 and the MS5 services. The eastbound bus stop is marked by a bus stop flag. The westbound bus stop is marked with a bus stop flag and timetable information.
- 2.18 Additional bus services are available from the bus stops located on A379 Dartmouth Road, north of the Windy Corner signalised junction. The bus stops are approximately 1,100m from

the proposed site access location via Hunters Tor Drive and Hookhills Drive. These stops are served by the Stagecoach South West services 12, 30 and 120, the Country Bus service 14 and the Dartmouth Steam Railway and River Boat Company service 100. The southbound bus stop has on-carriageway bus stop markings, bus boarder kerbs, a bus shelter with seating, a bus stop flag and timetable information. The northbound bus stop is located within a layby. It is marked with on-carriageway bus stop markings, a bus stop flag, bus boarder kerbs, a bus shelter and timetable information.

2.19 Further services are available from the bus stops in the vicinity of the new signal controlled junction to the north of the site, which provides access to the new White Rock residential development. These bus stops are approximately 620m north of the proposed site access location and both stops are served by the Stagecoach South West 120 service. Both bus stops are located within laybys adjacent to the main carriageway. Both have on-carriageway bus stop markings, bus shelters with seating and timetable information.

2.20 The buses currently serving the area are summarised in **Table 2.1** below, and plans outlining the routes taken and bus timetables are enclosed as **Appendix C**.

Table 2.1 Existing Bus Services in Local Area – Frequency in Each Direction						
Service	Route	Mon-Fri		Sat		Sun
		Day	Eve	Day	Eve	
12	Brixham – Paignton – Preston – Torquay – Kingskerswell – Newton Abbot	10 - 20 mins	10 - 20 mins	10 - 20 mins	10 – 20 mins	20 mins
13	Newton Abbot – Paignton - Brixham	60 - 180 mins	1 service	(yes, but not in the vicinity of the site)	-	-
14	Roseland – Brixham Community College	1 return journey	-	-	-	-
22	Paignton – Torquay - Dawlish	20 mins	20/60 mins	20 mins	20 mins	60 mins
30	Brixham/Paignton – Cuthbert Mayne School/St Marychurch	1 return journey	-	-	-	-
100	Totnes – Paignton - Torquay	2 services (from the stops near the site)	-	2 services (from the stops near the site)	-	2 services (from the stops near the site)
120	Kingswear – Goodrington - Paignton	60 mins	60 mins	60 mins	60 mins	-
MS4	Brixham – The Willows Torquay	1 service weekly on Thursday	-	1 service	-	-
MS5	Brixham – The Willows Torquay	1 service weekly on Tuesday	-	-	-	-
SB4	Sainsbury's – Broadsands – Cherry Brook – Sainsbury's	2 services on Monday, Wednesday and Fridays	-	-	-	-

Train

- 2.21 The Dartmouth Steam Railway has a number of railway station in the vicinity of the site. This railway is a 10.8km heritage railway on the former Great Western Railway branch between Paignton and Kingswear, Devon. Much of the railway's business is summer tourists from the resorts of Torbay who are transported to Kingswear from where the Dartmouth Passenger Ferry takes them across the River Dart to Dartmouth.
- 2.22 Churston railway station is located 1,900m from the site access via A3022 Brixham Road, Windy Corner Junction and A279 Dartmouth Road. The station is located on the Dartmouth Steam Railway line and is situated between Greenway Halt to the south and Goodrington Sands to the north.
- 2.23 Goodrington Sands railway station is located 3,100m from the site access via Hunters Tor Drive and A379 Dartmouth Road. This station, also on the Dartmouth Steam Railway, is situated between Churston to the south and Paignton to the north. The line runs a seasonal service of steam hauled trains between Paignton and Kingswear.

3. DEVELOPMENT PROPOSALS

Proposed Development

- 3.1 The outline planning application for Inglewood development is for up to 400 residential dwellings, a two-form entry primary school and a public house. The illustrative layout provided as **Appendix A** indicates a possible layout for the scheme.

Development Phasing

- 3.2 The residential aspects of the development will occur over two phases, with up to 207 units in Phase 1 and up to 193 units in phase 2 (total of 400 units). Initial construction works would create the road network which would take around nine months. Following the completion of the primary infrastructure, the 12-month construction of the school will begin. A month after the school construction has commenced, a 24 month development programme for Phase 1 starts which overlaps the school construction by 11 months. The Phase 2 construction programme overlaps Phase 1 also and starts 13 months after Phase 1 began (i.e. the month after the school construction is completed). Full details of the construction programme are outlined within the TA submitted as part of the planning application and the accompanying Environmental Statement (ES)
- 3.3 The site is located to the south of White Rock and west of the A3022 Brixham Road as shown in **Figures 1 and 2**.

Access

- 3.4 Vehicular access to the development is proposed via a single new junction on the existing highway, A3022 Brixham Road. A four-arm roundabout junction is proposed, with Brixham Road forming two arms and two arms serving the new development. Uncontrolled pedestrian crossings will be provided across the traffic splitter islands on all arms of the proposed roundabout. The proposed roundabout is shown on drawing 0734-057, enclosed in **Appendix D**.

Pedestrian and Cycle Access

- 3.5 A new Toucan Crossing is proposed to the north of the proposed site access roundabout junction, south of the frontages of the existing residential properties on the eastern side of A3022 Brixham Road as shown on drawing 0734-023B included in **Appendix E**. The drawing indicates that a new link would be provided from the new crossing to cater for the desire line across to Steed Close.
- 3.6 A new uncontrolled pedestrian crossing point is proposed across A3022 Brixham Road at the southern end of the site. This crossing will utilise an existing traffic island located to the north of the ghost island right turn junction with Hunters Tor Drive, and a new section of footway to link to the existing footway/cycleway along the eastern side of A3022 Brixham Road, as shown on drawing 0734-029A, also included in **Appendix E**.
- 3.7 A footway/cycleway connection will be provided from the site to the new White Rock development to the north. The route will be located to the west of the existing White Rock cottages and will provide a safe, off-road route that will be particularly useful for those visiting the new local centre and pub at White Rock, and South Devon College. The route is shown on drawing 0734-055, also included in **Appendix E**.
- 3.8 A number of locations where access to the countryside will be provided from the site are also shown on the site layout, included in **Appendix A**.

Internal Layout

- 3.9 The highways aspects of the internal site layout have been based on guidance set out in the TC 'Highways Design Guide for New Developments'. The proposed street hierarchy is provided on the Stride Treglown indicative masterplan drawing 15230_SK_203 Rev G, enclosed as **Appendix F**.
- 3.10 This includes roads designed to both Major and Minor Access Road standards, Shared Surfaces and Home Zones. The full details of the street hierarchy is provided within the TA associated with the planning application.
- 3.11 It is proposed that the two-form entry primary school would be located towards the south of the site. The masterplan shows a two-space school bus/coach lay-by and drop off/pick up parking both located on loop roads (i.e. not on cul-de-sac) enabling all access to be performed in forward movements. Staff parking is also shown on the masterplan.

Parking

- 3.12 Parking will be provided in line with the parking standards set out in Appendix F of the Torbay New Local Plan 2012-2030. Parking is considered in greater detail in Section 7.

Bus Stop Infrastructure

- 3.13 It is proposed that a new bus lay-by will be provided within the vicinity of the site frontage onto A3022 Brixham Road serving both northbound and southbound services. The proposed bus stop locations are illustrated on the site access drawing, 0734-057, enclosed as **Appendix D**.

Off-Site Highway Works

- 3.14 In order to mitigate the impact of the additional traffic generated by the development, it is proposed to widen the stretch of A3022 Brixham Road along the site frontage and to the north to 7.3m. This would meet TC's Local Plan policy to improve the existing A3022 Brixham Road.
- 3.15 It is proposed to reduce the speed restriction in the vicinity of the site from 40mph to 30mph. This new 30mph restriction would continue from the existing 30mph limit located approximately 130m south of the junction of A3022 Brixham Road with Hunters Tor Drive through to the point north of the site where the carriageway widens from one to two lanes in each direction on the approach to the junction of Brixham Road with Kingsway Avenue and White Rock Way.
- 3.16 It is also proposed to improve the visibility both vertically and horizontally on the bend to the north of the site on A3022 Brixham Road. Drawings 0734-018A and 0734-020A, both included in the TA, show how it is proposed to widen the carriageway on the inside of the bend, without encroaching into the adjacent existing footway/cycleway, while also reducing the levels of the carriageway on the crest of the hill.
- 3.17 To mitigate the impact of the development, works are proposed to improve the capacity at two further locations on A3022 Brixham Road, the first to the north at the junction with Goodrington Road and Long Road, the second to the south at Windy Corner, the junction with A379 Dartmouth Road. The layout of the improvements are shown respectively on drawings 0734-040A and 0734-053, both being included at within the TA.

4. POLICY CONTEXT

National Policy

National Planning Policy Framework

- 4.1 The National Planning Policy Framework (NPPF) was published by the Department for Communities and Local Government in March 2012. Section 4 of NPPF, Promoting Sustainable Transport, states the following:

All developments that generate significant amounts of movement should be supported by a Transport Statement or Transport Assessment. Plans and decisions should take account of whether:

- 4.2 The National Planning Policy Framework (NPPF) was published by the Department for Communities and Local Government in March 2012. Section 4 of NPPF, Promoting Sustainable Transport, states the following:

All developments that generate significant amounts of movement should be supported by a Transport Statement or Transport Assessment. Plans and decisions should take account of whether:

- *The opportunities for sustainable transport modes have been taken up depending on the nature and location of the site, to reduce the need for major transport infrastructure;*
- *Safe and suitable access to the site can be achieved for all people; and*
- *Improvements can be undertaken within the transport network that cost effectively limit the significant impacts of the development. Development should only be prevented or refused on transport grounds where the residual cumulative impacts of development are severe.*

Plans should protect and exploit opportunities for the use of sustainable transport modes for the movement of goods or people. Therefore, developments should be located and designed where practical to:

- *Accommodate the efficient delivery of goods and supplies;*
- *Give priority to pedestrian and cycle movements, and have access to high quality public transport facilities;*
- *Create safe and secure layouts which minimise conflicts between traffic and cyclists or pedestrians, avoiding street clutter and where appropriate establishing home zones;*
- *Incorporate facilities for charging plug-in and other ultra-low emission vehicles; and*
- *Consider the needs of people with disabilities by all modes of transport.*

A key tool to facilitate this will be a Travel Plan. All developments which generate significant amounts of movement should be required to provide a Travel Plan.

Planning policies should aim for a balance of land uses within their area so that people can be encouraged to minimise journey lengths for employment, shopping, leisure, education and other activities.

Planning Practice Guidance

- 4.3 The Planning Practice Guidance has been updated and released online. The online resource makes reference to Travel Plans.

Travel Plans are long-term management strategies for integrating proposals for sustainable travel into the planning process. They are based on evidence of the anticipated transport impacts of development and set measures to promote and encourage sustainable travel (such as promoting walking and cycling). They should not, however, be used as an excuse for unfairly penalising drivers and cutting provision for cars in a way that is unsustainable and could have negative impacts on the surrounding streets.

Travel Plans should where possible, be considered in parallel to development proposals and readily integrated into the design and occupation of the new site rather than retrofitted after occupation.

Where there may be more effective or sustainable outcomes, and in order to mitigate the impact of the proposed development, consideration may be given to travel planning over a wider area.

Local Policy

Local Transport Plan – Devon and Torbay Strategy 2011 – 2026

- 4.4 Within The Torbay Strategy section of the LTP it is noted that:

Travel planning enables people to make more sustainable travel choices such as walking and car sharing. Travel plans are required for all new major developments and these developments will continue to be assessed to determine their contribution towards sustainable transport infrastructure.

- 4.5 Travel Planning and Smarter Choices are listed as key elements of Torbay's Transport Strategy and as such should form the basis of any development scheme.

- 4.6 Regarding funding streams it is stated that:

'Contributions for sustainable transport improvements will be sought from all new developments. This will include funding for travel planning measures as well as necessary infrastructure.'

Torbay New Local Plan 2012 - 2030

- 4.7 The New Local Plan was adopted in December 2015. This covers the spatial strategy and strategic delivery objectives for each of the three towns Torquay, Paignton and Brixham, alongside policies for managing change and development in the Bay. New Local Plan Policy TA1 Transport and Accessibility states:

“The council is seeking to develop a sustainable and high quality transportation system which makes sustainable travel the first choice when travelling, thereby meeting the accessibility needs of everyone and promoting Torbay’s economic competitiveness, whilst reducing the need to travel and its environmental impact.

This will be achieved through:

1. *This will be achieved through: Promoting development in locations that are easily accessible and safely reached by foot, cycle, public transport, other sustainable transport or car;*
2. *Ensuring that the most sustainable and environmentally acceptable modes of transport are promoted as an integral part of developments, having regard to the following hierarchy of sustainability;*
 - (I) *walking;*
 - (II) *cycling;*
 - (III) *public transport;*
 - (IV) *car sharing;*
 - (V) *low/ultra low emission vehicles; and*
 - (VI) *private (high emission) transport.*
3. *Improving road safety, quality of life and equality of access for all, minimising conflict between road users and prioritising the transport hierarchy.*
4. *Ensuring that development is designed so that the use of cars is reduced wherever possible and residents have adequate access to employment, retail and community facilities within safe walking and cycling distance and via close proximity to bus stops, served by frequent bus services. Layouts should contribute to a connected network of footpaths, cycle routes and green infrastructure identified in the Torbay Green Infrastructure Delivery Plan. Employment proposals should seek to maximise the opportunities for sustainable transport of freight.*
5. *Incorporating, in new development, appropriate levels of car and cycle parking (see Policy TA3) that is well-designed, integrates with other public space uses and does not dominate the built environment;*
6. *Reducing the impact of signage and transport infrastructure within the street scene, to avoid proliferation of unnecessary clutter or harm to the historic features; and*
7. *Minimising the effect of development upon Air Quality Management Areas (AQMAs).”*

- 4.8 Policies outlining access and parking requirements are discussed in the TA. Specifically under

Policy TA Development Access[?] it is noted that:

'A Travel Plan is required for all major developments likely to have significant transport implications, setting out how at least 30% of the potential users can gain access by foot, cycle or public transport, and how this will be monitored.[Is this covered in this document?] '

[FF - Did you pick up the policy Adam mentioned last week? Was it TA3?]

4.9 Furthermore, it is noted that:

'the Travel Plan requires SMART targets for the use of various travel options, with deadlines by when these will be achieved.'

Planning Contributions and Affordable Housing SPD February 2017

4.10 It is noted under Section 4.4 Assessing the Cost of Additional Trips that:

'Planning Obligations will be sought from development based on the above net trip generation.'

4.11 Table 4.3 sets out the S106 Sustainable Transport Obligations sought and furthermore notes:

'These figures will be used as a starting point and will be adjusted for the level of highways and sustainable transport works provided by the developer (as a development Site Deliverability matter or through negotiated direct provision). Regard will also be had to the cost of providing other mitigations to transport such as measures incorporated in Travel Plans etc. '

5. TRAVEL PLAN OBJECTIVES AND STRATEGY

Background

- 5.1 It is recognised that active travel (e.g. cycling or walking) can reduce air pollution and, by increasing fitness and activity levels, help people to reduce their risks of health problems such as diabetes and obesity.
- 5.2 The DfT Good Practice Guidelines 2009 advise in paragraph 5.1 that it is essential that objectives of a Travel Plan relate directly to the development and the locality.
- 5.3 The initial objectives and strategy set out in this FTP aim to develop robust targets and measures that are reflective of the specific location of the development including the levels of access to pedestrian and cycle links, and to bus services.

Objectives

- 5.4 In view of the above, the initial FTP sets the following broad objectives:
- (i) to decrease single car occupancy journey to work trips when compared with existing work journeys (based upon Census 2011);
 - (ii) reduce the need to travel to and from the site by car;
 - (iii) to increase the use of sustainable transport;
 - (iv) to promote a healthier lifestyle for residents and visitors by increasing walking and cycling.
- 5.5 The initial TP targets and TP measures are described in Sections 6 and 7 below respectively.

Strategy

5.6 The TP includes the appointment of a Travel Plan Coordinator (TPC) for the development. The TPC will be responsible for:

- development of the TP and its day to day operation;
- preparation of resident's travel packs;
- coordinating and implementing measures and incentives for all phases of the development;
- liaison with TC travel plan officers, residents, developers and TPCs of adjacent

developments, for example the White Rock development and at South Devon College;

- advising residents of travel options and assisting residents to plan sustainable journeys.
- organising the TP surveys;
- monitoring and reviewing the interim and agreed targets; and
- preparation and distribution of the TP newsletter.

5.7 The TPC role can be undertaken by the developer, a management company or an independent consultant. The role will be created prior to occupation of the development and will be continued for a period of at least 5 years following 80% occupation of the first phase of development.

5.8 The appointed TPC will undertake this role for each phase of the development, thus providing a coordinated approach for the separate phases, potentially under different developers. An agreement for the appointment and funding of the TPC role is to be approved by all developers.

5.9 Once appointed the contact details of the TPC will be made available to TC, and all residents through the information provided within the travel information packs.

5.10 Progress reports setting out the results of the travel surveys and comparison with targets will be provided by the TPC to TC. The FTP will be reviewed and any revisions agreed with TC.

5.11 Monitoring surveys and reports will be produced annually while the TPC role exists. The monitoring reports will compare the current modal splits and traffic generation with those outlined in the original FTP. If the targets are not met, additional measures may be implemented over the lifetime of the FTP.

6. TRAVEL PLAN TARGETS

Background

6.1 The National Planning Policy Framework (NPPF) was published on 27th March 2012 and sets out the government's planning policies for England and how these are expected to be applied. Guidance of Travel Plans, Transport Assessments and Statements was published on 6th March 2014. Paragraph 36 of the NPPF sets out that all developments which generate significant amounts of transport movement should be required to provide a Travel Plan. The guidance states:

"In determining whether a Travel Plan will be needed for a proposed development the local planning authorities should take into account the following considerations:

- *the Travel Plan policies (if any) of the Local Plan;*
- *the scale of the proposed development and its potential for additional trip generation (smaller applications with limited impacts may not need a Travel Plan);*
- *existing intensity of transport use and the availability of public transport;*
- *proximity to nearby environmental designations or sensitive areas;*
- *impact on other priorities/ strategies (such as promoting walking and cycling);*
- *the cumulative impacts of multiple developments within a particular area;*
- *whether there are particular types of impacts around which to focus the Travel Plan (e.g. minimising traffic generated at peak times); and relevant national policies, including the decision to abolish maximum parking standards for both residential and non-residential development".*

6.2 The guidance document sets out what information should be included in a Travel Plan. It states that Travel Plans should identify the specific required outcomes, targets and measures, and set out clear future monitoring and management arrangements, all of which should be proportionate. They should also consider what additional measures may be required to offset unacceptable impacts if the targets should not be met. It continues to state: *"Travel Plans should set explicit outcomes rather than just identify processes to be followed (such as encouraging active travel or supporting the use of low emission vehicles). They should address all journeys resulting from a proposed development by anyone who may need to visit or stay and they should seek to fit in with wider strategies for transport in the area. They should consider:*

- *benchmark travel data including trip generation databases;*
- *information concerning the nature of the proposed development and the forecast level of trips by all modes of transport likely to be associated with the development;*
- *relevant information about existing travel habits in the surrounding areas;*

- *proposals to reduce the need for travel to and from the site via all modes of transport; and*
- *provision of improved public transport services”*

They may also include:

- *parking strategy options (if appropriate – and having regard to national policy on parking standards and the need to avoid unfairly penalising motorists); and*
- *proposals to enhance the use of existing, new and improved public transport services and facilities for cycling and walking both by users of the development and by the wider community (including possible financial incentives)”.*

These active measures may assist in creating new capacity within the local network that can be utilised to accommodate the residual trip demand of the site(s) under consideration.

- 6.3 Travel Plans need to set out clearly what data is to be collected, and when, establishing the baseline conditions in relation to any targets. The length of time over which monitoring will occur and the frequency will depend on the nature and scale of the development and should be agreed as part of the Travel Plan with the developer or qualifying body for neighbourhood planning. Who has responsibility for monitoring compliance should be clear. Monitoring requirements should only cease when there is sufficient evidence for all parties to be sure that the travel patterns of the development are in line with the objectives of the Travel Plan. This includes meeting the agreed targets over a consistent period of time. At this point the Travel Plan would become a voluntary initiative.

Using Census Data to Identify Indicative Baseline Mode Share

- 6.4 The 2011 Census provides the following ‘travel to work’ mode share data for the Mid-layer Super Output Area: E02003169: Torbay 016. The data presented has been adjusted to remove those not in employment by removing unemployed people from the total and recalculating the percentages.

Table 6.1 – 2011 Census Data – Journey to Work Population		
Mode of travel	Torbay 016	
	Number	Percentage
Bus	92	3.57%
Train/tube	20	0.78%
Taxi	11	0.43%
Car Driver	1,811	70.28%
Car Passenger	140	5.43%
Motorcycle	34	1.32%
Cycling	54	2.1%
Walking	203	7.88%
Working from home	193	7.49%
Other	19	0.74%
Total	2,577	100%

6.5 The adjusted Census data in **Table 6.1** is then converted to display single occupancy vehicles (SOV) and car sharers' mode share percentages as shown overleaf in **Table 6.2** with corresponding vehicle trips. For the purposes of this assessment, it is assumed that each car passenger in **Table 6.1** travels alone with a 'car driver'. To generate the total proportion of car sharers, the Car Passengers percentage in **Table 6.1** is doubled to reflect the assumed number of people in a car share vehicle, including the driver. To ensure that the total number of trips remains unchanged, the number of Car Passengers (14) is subtracted from the Car Drivers category.

6.6 **Table 6.2**, overleaf, also includes the multi-modal residential development for the AM and PM peak hours. These are based on the residential development trips, as generated from TRICS in the TA, which indicates the number of Single Occupancy Car trips. These percentage mode shares for other modes are then calculated based on these Single Occupancy Car trips and the percentage mode share from the Census data.

Table 6.2 – 2011 Census Data – Journey to Work Population (Adjusted) with Person Trips by Peak Hour				
Mode of travel	Torbay 016 Mode Share		Development Flows	
	Number	Percentage	AM Peak	PM Peak
Bus	92	3.57%	9	9
Train/tube	20	0.78%	2	2
Taxi	11	0.43%	1	1
Single Occupancy Car	1,671	64.8%	164	165
Car Sharers	280	10.9%	28	28
Motorcycle	34	1.32%	3	3
Cycling	54	2.1%	5	5
Walking	203	7.88%	20	20
Working from home	193	7.49%	19	19
Other	19	0.74%	2	2
Total	2,577	100%	253	254

- 6.7 For this FTP a provisional target reduction in Single Occupancy Vehicle (SOV) trips of 10% is proposed.
- 6.8 Given the similarities in overall two-way development traffic flows in each peak hour, a single target has been set, as shown in **Table 6.3**.

Table 6.3 – Mode Share Target Change and Corresponding Trips						
Mode of travel	Trips	Initial Mode Share %	Target Change %	Target Trips	5-Year Mode Share	Actual Change (Vehicles)
Bus	9	3.6%	+8%	22	8.8%	+13
Train/tube	20	0.8%		2	0.8%	0
Taxi	11	0.4%		1	0.4%	0
Single Occupancy Car	1,671	64.8%	-10%	147	58.3%	-16
Car Sharers	280	10.9%	+1%	29	11.5%	+2
Motorcycle	34	1.3%		3	1.3%	0
Cycling	54	2.1%		5	2.1%	0
Walking	203	7.9%		20	7.9%	0
Working from home	193	7.5%	+1%	21	8.1%	+2
Other	19	0.7%		2	0.7%	0
Total	2,577	100%	0%	254	100%	0

- 6.9 As can be seen in **Table 6.3**, a 10% reduction in SOV traffic equates to a 6.5% modal shift away from SOVs to a target SOV proportion of 58.3%.
- 6.10 The initial indicative target for percentage reductions in SOVs, over the course of the full five years of the TP, requires drivers to change to an alternative travel mode. It is proposed that this is achieved by an 80% transfer to bus, with a further 10% to each of car share and working from home.
- 6.11 The provisional TP targets in this residential FTP have been set based on the 2011 'method of travel to work' census data for the local area as set out above. In view of this, the targets set are considered SMART (specific, measurable, attainable, realistic and time bound).
- 6.12 The corresponding indicative annual TP mode share targets are provided in **Table 6.4** below. These are based on an approximate linear reduction/increase in mode share across the 5-year Travel Plan period.

Table 6.4 – Travel Plan 5-Year Annual Targets for Mode Share							
Mode of Travel	Initial	Year 1	Year 2	Year 3	Year 4	Year 5	Total Change %
Bus	3.6%	4.6%	5.6%	6.7%	7.7%	8.8%	+5.2%
Train/tube	0.8%	0.8%	0.8%	0.8%	0.8%	0.8%	
Taxi	0.4%	0.4%	0.4%	0.4%	0.4%	0.4%	
Single Occupancy Car	64.8%	63.5%	62.2%	60.9%	59.6%	58.3%	-6.5%
Car Sharers	10.9%	11.0%	11.2%	11.3%	11.4%	11.5%	+0.6%
Motorcycle	1.3%	1.3%	1.3%	1.3%	1.3%	1.3%	
Cycling	2.1%	2.1%	2.1%	2.1%	2.1%	2.1%	
Walking	7.9%	7.9%	7.9%	7.9%	7.9%	7.9%	
Working from home	7.5%	7.6%	7.7%	7.9%	8.0%	8.1%	+0.6%
Other	0.7%	0.7%	0.7%	0.7%	0.7%	0.7%	
Total	100.0%	100.0%	100.0%	100.0%	100.0%	100.0%	+0.0%

Conclusions

- 6.13 As outlined previously, these targets will be reviewed following the initial monitoring of the development and after completion of the first round of resident's Travel Plan questionnaires. These will help to identify site specific and accurate baseline mode share percentages which may differ from the 2011 Census data information. This will help to set targets that are both robust and achievable.

7. TRAVEL PLAN MEASURES

- 7.1 The proposed development incorporates features that will reduce the need for residents of the development to travel by car and encourage walking, cycling, public transport use, car sharing and working from home.
- 7.2 The measures set out below are based on the key travel plan objectives of reducing single car occupancy journey to work trips, along with increasing the use of sustainable transport and promoting a healthier lifestyle for residents and visitors. The measures aim to achieve the targets set out in Section 6 above.
- 7.3 The measures include those to be implemented during construction of the development and those following occupation.

Measures/Tasks during Construction

Car Parking

- 7.4 Car parking provision will be in accordance with the TC parking standards of two spaces per house and one space per flat.

Electric Vehicle Charging Points

- 7.5 Electric vehicle charging points will be provided in accordance with the TC parking standards of one point per two houses and included within at least 20% of spaces for flats.

Cycle Parking

- 7.6 Cycle parking within the development will be provided for all dwellings in accordance with the TC parking standards of two parking spaces per house and one per flat. Suitable secure and covered cycle storage will be provided for all dwellings.

Bus Stops

- 7.7 Bus stops provided to serve the development will have raised boarder kerbs, shelters with seating, timetable information and real time displays.

On site pedestrian and cycle facilities.

- 7.8 A number of pedestrian and cycle links are provided within the site. These links can be seen on the illustrative site layout enclosed in **Appendix A**.

Offsite pedestrian facilities

- 7.9 A new Toucan crossing is proposed to the north of the proposed site access roundabout junction, south of the frontages of the existing residential properties on the eastern side of A3022 Brixham Road.
- 7.10 A new uncontrolled pedestrian crossing point is proposed across A3022 Brixham Road at the southern end of the site. Details of the crossings are set out in the drawings included in the TA.

Broadband

- 7.11 All dwellings will be provided with suitable connections to facilitate installation of broadband. The provision of suitable facilities will assist in encouraging residents to work from home thus reducing the need to travel. Whether it's working from home on a full time basis or a compressed working week, this will lead to a reduction in trips to/from the development.

Notice Boards/Signage

- 7.12 Notice boards and signage will be located at suitable locations within the development providing information on active travel and public transport for example.

Measures/Tasks prior to Occupation

Appointment of Travel Plan Co-coordinator

- 7.13 The TPC will be appointed 3 months prior to occupation of any dwellings. Details of the TPC are to be provided to TC. Details of the role are set out in Section 5.

Sales Literature and Induction of Sales Staff

- 7.14 The sales literature for the proposed development will be produced and will include sustainable travel information to make potential residents aware that the development is accessible on foot, by bicycle and by public transport.
- 7.15 Sales staff will be advised of the TP measures.

Online Resource

- 7.16 The TPC will produce an online resource which can be used by all residents of the development to provide quick and easy access to travel information, and to find out the latest information about the travel plan. The health benefits of increased walking and cycling will also be promoted. Resources such as Facebook and Twitter could be used.

Car Club

- 7.17 Details of car club membership will be provided by the TPC in the travel information welcome pack.

Bus Services

- 7.18 It is acknowledged that existing bus provision in the vicinity of the site is rather limited. Stagecoach have been contacted for their views on the bus stop provision included within the site masterplan and they have confirmed that it would be suitable for use by their buses.
- 7.19 Stagecoach has suggested that it may serve the bus stops within the site by extending the route of the existing 23 service between Paignton town centre and South Devon College, with the Inglewood bus stops becoming the terminal stops. At the time of writing, confirmation of this proposal was awaited. However, TC has confirmed that they too consider that an extension of the 23 service would be a good option to provide a bus service to the site.
- 7.20 The developer is willing to subsidise a bus service during the initial stages of the operation of the site to encourage residents to use the bus as a viable alternative to private car travel. [Need to review when Nick Small sends proposal].

Measures/Tasks on Occupation

Residents Welcome Pack

- 7.21 Each initial occupier will be given a travel information pack provided by the residential developer including:
- (i) an introductory newsletter introducing the TPC and explaining the purpose of the TP Initiative.
 - (ii) a Site Specific Smarter Travel Leaflet will be prepared incorporating a map and will be produced. The Leaflet will aid new residents in identifying local facilities, services and routes. The leaflet can also be provided to visitors.
 - (iii) information of walking routes and cycle maps and websites to plan journeys such as Walkit;

- (iv) bus route and timetable information;
- (v) train route and timetable information;
- (vi) information, links and contact to local travel resources such as Travel Torbay and journey planning websites such as traveline.
- (vii) website and contact details for local public transport companies such as Stagecoach.
- (viii) applications for a 13 week free bus ticket.
- (ix) details of the health benefits of increased exercise, particularly walking and cycling.
- (x) information setting out benefits of working from home and flexible working;
- (xi) details of the local car sharing website which can be found at carsharedevon.com. The welcome pack would outline the benefits of car sharing;
- (xii) information regarding the on-site car club car and details of membership;

Sustainable Travel Events

7.22 The TPC will arrange one sustainable travel event for each year that the TP is in place. Events could include but are not limited to:

- non-car travel days with incentives;
- car share days with incentives; and,
- cycle days with free cycle maintenance facilities/servicing and cycle training days.

Newsletter

7.23 The TPC will organise the production of a 6-monthly newsletter for circulation to all dwellings. This will be aimed at reminding existing residents of the TP and advising new residents of the plan. The newsletter will provide up to date information on public transport, cycling, walking and the health benefits that can be achieved through increased exercise. The other TP measures and incentives available will also be promoted.

Steering Group

- 7.24 The TPC will coordinate a Steering Group for the development to discuss transport matters. It is suggested that this group forms part of a community group that can take on transport initiatives when the TPC role concludes.

Bus Ticket

- 7.25 An application for a free 13-week bus voucher will be available to all households (1 per household). The TPC will administer the applications and provide processed applications to Stagecoach who will then provide the Torbay 13 Week Megarider ticket directly to the resident. The TPC will hold records of all applications.

Car Club Membership

- 7.26 Details of the car club and membership will be provided within the travel Information pack. Residents will be offered free membership for one year to encourage the use of the car club car and potentially encouraging residents to either reduce car ownership within the household or discourage future car purchases.
- 7.27 The provision of a car club car within the development and the provision of one year's membership for each household is also likely to reduce car ownership amongst residents and this in turn will reduce the number of car trips undertaken from the development.

Improved Bus Services

- 7.28 It is envisaged that the introduction of additional bus services and bus stops to serve the development and will encourage residents to use the bus for travel and thus there be a significant increase in the number of residents using the bus rather than driving. This will also be supported by the provision of free bus tickets for residents upon application.

Broadband Connections

- 7.29 Due to the provision of suitable connection potential to broadband, it is expected that there will be an increase in the number of residents that work from home. Dependant on working arrangements, suitable facilities would enable working from home full/part time or under a flexible working arrangement of non-standardised working hours or a compressed working week for example thus reducing the need to travel to/from the development. Information regarding working from home will also be included in the residents travel packs.

Other Options

- 7.30 Through promotion of car sharing and encouraging awareness of the wastefulness of single occupancy car use, and the promotion of car sharing websites by the TPC in particular within the residents travel pack we consider it reasonable to assume that car sharing will increase. Travel events run by the TPC could also focus on car sharing. The TPC will liaise with the TPCs of adjacent sites regarding car sharing and establish if developing a wider area car sharing group would be beneficial.

Funding

- 7.31 The developer has set aside a Travel Management Fund sum to cover the cost of supporting the TP.

8. MONITORING AND REVIEW

- 8.1 The TPC will be responsible for preparing monitoring reports for a period from occupancy of 80% of the first phase until 5 years after occupation of the 80% of the first phase, setting out the results of the travel surveys and comparison with targets which will be provided to TC.
- 8.2 The monitoring of the TP will be undertaken via two types of survey as follows:
- annual traffic counts including ATC data and multi modal counts.
 - residential travel surveys.
- 8.3 The initial travel survey will be conducted within three months of the occupation of 80% of the first phase. Monitoring will continue for a period of 5 years from 80% occupation of the first phase.
- 8.4 The traffic counts and residential questionnaire travel survey will then be carried out annually while the TPC role exists. This will allow the review of how the TP targets are being met and will extend beyond final completion of the development.
- 8.5 Data collected from all the surveys will comply with the Data Protection Act and data shall not be used or disclosed except for the purpose it was collected.
- 8.6 The residential travel surveys will provide details on travel habits and what measures may be more effective in changing travel mode. The uptake in incentives will also be monitored. This will be relevant should the travel plan targets not be met and, in liaison with TC, further measures need to be considered, agreed and implemented.
- 8.7 Following each annual monitoring period a review of the travel characteristics of the development in comparison with the TP targets will be undertaken following the analysis of the travel surveys. Progress reports setting out the results of the travel surveys and comparison with targets will be provided by the TPC to TC.
- 8.8 Should the targets not be met then the TPC will review them in liaison with TC. If considered necessary targets may be amended or further measures introduced to encourage a reduction in single occupancy journey to work trips with the agreement of TC.

ACTION PLAN

- 8.9 Following appointment of the TPC, they are is responsible for preparing sustainable travel information and the Residents Travel Pack.
- 8.10 The TPC will also be responsible for preparation and production of the newsletter which will be first issued annually while the Travel Plan Coordinator role exists.
- 8.11 The TPC will organise traffic and travel surveys to be undertaken within 3 months of occupation of 80% of the first phase.
- 8.12 The TPC will be responsible for preparing monitoring reports for a period from occupancy of 80% of the first phase until 5 years after occupation of the 80% of the first phase, setting out the results of the travel surveys and comparison with targets which will be provided to TC.
- 8.13 The TPC will be responsible for amending the Action Plan to incorporate any necessary further measures identified following completion of the travel surveys.
- 8.14 The table below sets out an Action Plan for the initial period of the Travel Plan, the Action Plan should be revised following the initial baseline travel surveys and then annually following the results of travel surveys.

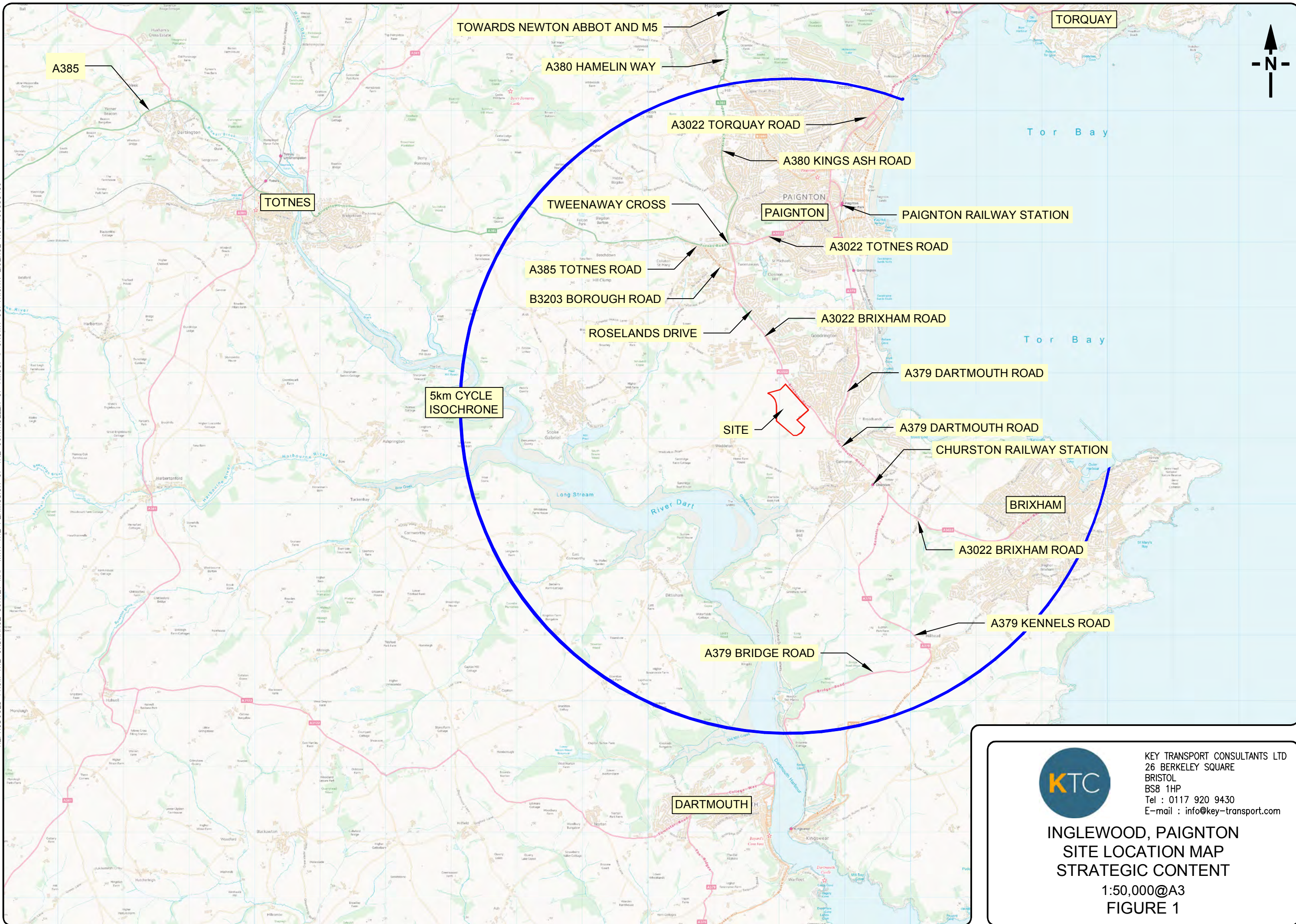
ITEM NO.	ACTION	RESPONSIBILITY	TARGET DATE	RESOURCES
1.0 – Construction Phase				
1.1	Car, vehicle charging points, motorcycle and cycle parking will be provided as part of the construction.	Developer	During construction	Cost to developer as part of construction
1.2	On-site pedestrian and cycle facilities and routes.	Developer		
1.3	Bus stops constructed and located to serve the development.	Developer		
1.4	Travel notice board and on-site signing will be installed as part of construction.	Developer		
1.5	Broadband connection	Developer		
1.6	Off-site highway improvements will be delivered. <ul style="list-style-type: none"> Toucan crossing and uncontrolled pedestrian crossings on Brixham Road Windy Corner improvements Widening of A3022 to the north of the site access Long Road junction improvements 	Developer / Highway Authority (TBC)		Cost to developer as part of construction
2.0 - Pre-Occupation Travel Plan Initiatives				
2.1	Appoint a TPC. The TPC will be appointed during the construction phase of the development and will be responsible for ensuring the Sales Literature includes sustainable travel information, induction of sales staff, developing the online resource and preparing the Residents Welcome Pack. The TPC will also be responsible for administering the TP for all phases of the development, implementing the various initiatives set out in this document, managing the TP budget and updating the TP document. TC will be provided with contact details of the TPC within 1 month of the appointment.	Developer	3 months prior to occupation	Staff time/cost of advertising the post
2.2	Online Resources e.g. Facebook page and twitter	TPC	Prior to first occupation	Under the TPC Role
2.3	Sales Literature and Induction of Sales Staff Include sustainable travel info in sales literature and advise sales staff of TP measures.	TPC/ marketing team.	Prior to first occupation	Staff time Printing costs

ITEM NO.	ACTION	RESPONSIBILITY	TARGET DATE	RESOURCES
2.4	Bus service – Explore options to reroute buses into the site and to the two new bus stops	Developer	Prior to first occupation	Cost of bus service improvements
3.0 – Post Occupation Travel Plan Initiatives				
3.1	Preparation and production of residents welcome packs, including details of the bus ticket and bike voucher applications, bus services, cycle maps, health benefits of increased exercise and link to the online resource.	TPC	Upon occupation	Under the TPC Role, printing costs
3.2	Organisation of one Sustainable Travel Event per year	TPC	Annually	Under the TPC Role, Incentives
3.3	Production and circulation of an annual newsletter to each dwelling.	TPC	Annually	Under the TPC Role, printing costs
3.4	TPC to coordinate a steering group for the site to cover transport matters – could be part of a community group. TPC to arrange meetings as required.	TPC	On-going	Under the TPC Role
3.5	Free Bus ticket to be administered by the TPC through an application process.	TPC	On-going	Under the TPC Role. Cost of bus tickets - Developer
3.6	Car Club membership provided for all households for a year. Information to be provided by the TPC.	TPC	On-going	Under the TPC Role. Cost of membership - Developer
4.0 – Travel Plan Targets				
2.1	The main TP target is to reduce single occupancy car travel to and from the site.	TPC/ Developer		
2.2	The TP sets out provisional targets to be achieved within each year of the TP. The targets relate to single occupancy car journeys to work from the site. <div style="text-align: right; margin-right: 20px;"> After 1 Year 63.5% After 2 Years 62.2% After 3 Years 60.9% After 4 Years 59.6% After 5 Years 58.3% </div>	TPC/ Developer	Annually	
4.0 - Monitoring and Review				

ITEM NO.	ACTION	RESPONSIBILITY	TARGET DATE	RESOURCES
4.1	Monitoring surveys to be undertaken every year from occupation of the 80% of the first phase for 5 years. Targets to be assessed and revised appropriately when results are produced.	TPC	Annually	Cost of travel surveys and traffic surveys.
4.2	Provide TC travel plan officer with details of monitoring surveys and discuss targets. The TPC will be responsible for preparing progress reports annually for a period of 5 years after occupation of the 80% of the first phase, setting out the results of the travel surveys and comparison with targets.	TPC / TC	Annually	
4.3	A TP is a living document, as time passes the document should evolve and continue to encourage reductions in single occupancy car use and other sustainable travel initiatives. The TPC will be responsible for amending the Action Plan if required to incorporate any necessary further measures identified following completion of the travel surveys. Amendments to the Action Plan will be agreed with TC	TPC/TC	Annually (if required)	

Figures

THE PROPERTY OF THIS DRAWING IS VESTED IN KEY TRANSPORT CONSULTANTS LTD AND MUST NOT BE COPIED OR REPRODUCED IN ANY WAY WITHOUT THEIR WRITTEN CONSENT
REPRODUCED FROM THE ORDNANCE SURVEY MAP WITH THE PERMISSION OF THE CONTROLLER OF HMSO. © CROWN COPYRIGHT. LICENCE NO. 100035409



KEY TRANSPORT CONSULTANTS LTD
26 BERKELEY SQUARE
BRISTOL
BS8 1HP
Tel : 0117 920 9430
E-mail : info@key-transport.com

INGLEWOOD, PAIGNTON
SITE LOCATION MAP
STRATEGIC CONTENT
1:50,000@A3
FIGURE 1

Appendix A
Illustrative Site Layout



Revision Notes

Green connection towards Hookhills Community Centre Park

New pedestrian crossing point along Brixham Road as per KTC drawing

Countryside access linked directly to Brixham Road

Hedgerow reinforced and increased in width

- Pedestrian link through the existing hedgerow
- Pedestrian and cycle link through the existing hedgerow
- Strategic 'green' countryside access pedestrian routes
- Strategic 'green' countryside access pedestrian and cycle routes
- Pedestrian access and 'trim trail'

- HEDGEROW KEY:**
- Existing retained / reinforced
 - Proposed
 - Removed

Drawing Title Proposed Masterplan	Project Inglewood, Paignton
Scale (at A1)	Date 15.10.17
Drawn NH	Check PS
Drawing No 15230_P_010	Rev A
Promenade House The Promenade Clifton Down Bristol BS8 3NE	T +44 (0)117 974 3271 E paulseaver @strideregrown.com

Inglewood, Paignton Proposed Masterplan

STRIDE TREGLOWN

Appendix B
Torbay Cycle Map



Cycling is a great way to get around and makes the most of what Torbay has to offer.

This map and guide is designed to be useful to all types of cyclist, whether experienced or inexperienced. The roads and cycle tracks are colour coded to show what type of route to expect when you cycle around the Bay.

Torbay Council aims to provide routes that are safe, useful and memorable.

- **Safe** - for children and less experienced cyclists
- **Useful** - for local journeys
- **Memorable** - for everyone

Cycling is a good way to get fit, stay healthy and save money. Some of the things that stop people getting on a bike, include confidence, riding on the road, deciding what to wear and planning a route. It can seem daunting as a beginner, but by following the basic rules of the road – riding safely, responsibly and respectfully – can greatly reduce any chance of having a problem.



This map can help you to plan your route. Try and choose those roads that are traffic-free, those with an on-road cycle lane or one of our advisory routes. Traffic-free routes that can be good in daylight can often be unlit at night and are best avoided. When riding in the dark you need to be more aware of hazards such as potholes as these will be harder to spot.

Finally and most importantly, make yourself as visible as possible at all times. When riding in the dark, the law states you must have lights and reflectors fitted to your bike but it is also advisable to wear reflective or bright coloured clothing to help improve your visibility at any time.

Parkfield BMX Track

BMX is an exciting sport that everyone can get involved in, be it as a racer, recreationally or as a spectator. The international standard BMX track is run by Torbay BMX Racing Club as part of the Parkfield facility. The club is currently inviting membership and access will incur a charge for non-members in order to ensure a safe standard and maintenance of the track. This is an all year round track, but can be closed in periods of heavy rainfall. Please check if you are unsure about access by calling **01803 698900**.



Let's get Cycling

Cycling in Torbay is on the up!

There are more people cycling, young and old, learning or experienced. Whether you cycle to work or for pleasure; alone, with your family and friends, or in a group, cycling is a great way of keeping fit and getting about without hassle, fuel costs, and arriving on time just when you want to, avoiding all the queues and congestion.

Cycling is a key part of Torbay Councils Local Transport Plan, contributing to improved access for all, as well as reducing carbon emissions, which is helping the environment, personal fitness and wellbeing.

Cycling is one of the best forms of transport when travelling short distances, and that includes getting across the Bay between Torquay and Brixham. The new coastal cycle route will be as flat as it can be, making it easier and safer for all cycling. With links up through the valleys planned in the future, there will be less and less excuses to say "it's too hilly to cycle in the Bay".



Bikeability is Cycling Proficiency for the 21st century, designed to give the next generation the skills and confidence to ride their bikes on today's roads. Torbay Council currently delivers subsidised Bikeability cycle training if you live, work or study in Torbay!

- Level 1** - Teaches basic bike handling skills in an off-road environment and is ideally suited to children aged 7-9 years old.
- Level 2** - Is covered on quiet roads with real traffic conditions and is available to children aged 9 and older.
- Level 3** - Is carried out on busier roads with more complex road junctions and is suited to secondary school-aged children and adults.

Torbay Council works in all primary schools in Torbay to give as many young people as possible the opportunity to gain this important life skill. If your child has missed the training at school why not book them onto one of our holiday courses.

Level 3 training is offered to secondary school students in Torbay by Torbay Sports Partnership, giving them the opportunity to plan and cycle more complicated routes.

Torbay Council is also able to provide adult and child 'Learn to Ride' sessions and cycle training for adults who would like more confidence to undertake journeys.

The National Cycle Network

The National Cycle Network is a countrywide network of cycle paths that pass through the Bay. Start by looking out for the blue signs near you – the network is well signed and easy to follow. You can use this map to find those on-road and traffic-free routes near you that are part of the National Cycle Network.

When planning a route, aim to stick to these as much as you can and get to know your journey:

- Quiet roads or cycle paths
- Roads with low speed limits
- Bus lanes
- Parks and open spaces which allow cycling

Public bridleways can be used by walkers, cyclists and horse riders. By law, those on two wheels should give way to other users. Remember the surfaces can be variable and not always suitable for all bikes. Shared-use paths are free of motor traffic and designated for use by walkers, cyclists and sometimes horse riders. These paths generally have good surfaces.

For more information visit www.sustrans.org.uk

Days Out

Cycling in Torbay is one of the best forms of transport when travelling around the Bay. Get out and ride and become part of the change! Bikes in the Bay do work – for pleasure, leisure and business.

Use the map to plan great days out.

A coastal route around the Bay stopping at beaches and harbours ending with a cream tea in Brixham and the ferry back to Torquay.

An easy ride through rolling countryside and a wooded valley with a cream tea in Cockington.

A hilly, scenic route with great views out across Lyme Bay with a cream tea in Babbacombe.



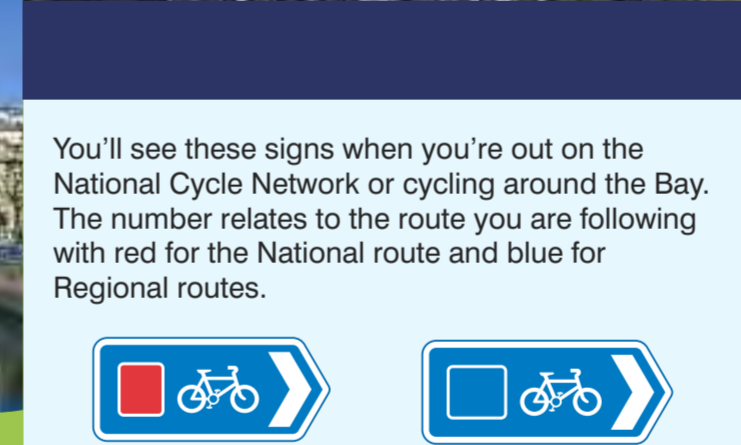
Cycling on-road and off-road

Many people say they are put off cycling because they don't like the idea of cycling in traffic, but many cyclists use busy roads every day without any problems. That's because they cycle safely and make sure drivers know they are there. Once you know the basics of road cycling, you can start to enjoy these journeys.

Never cycle along the inside of large vehicles, such as lorries and buses, especially at junctions, where most accidents happen. When turning left, a lorry will often pull out to the right first, creating a wide gap between the vehicle and the kerb. Many cyclists think it's safe to ride into this space, but this is a dangerous place to be as the gap quickly disappears when the lorry swings around to the left.

The Torbay Coast and Countryside Trust has developed many off-road routes in Torbay. It manages miles of cycleways and permitted cycle routes through country parks, woodland, farmland and coastline in Torbay, including Cockington Country Park, the Ocombe Farm area and throughout much of the English Riviera Geopark.

Scassdon Woods Bike Park has single track trails with optional challenging features. To become a member please visit www.tq3riders.co.uk



You'll see these signs when you're out on the National Cycle Network or cycling around the Bay. The number relates to the route you are following with red for the National route and blue for Regional routes.

- This sign, with no white lines, tells you that it's a shared cycle and pedestrian route.
- A white line in the sign indicates that it's a segregated shared-use route for cyclists and pedestrians, so make sure you ride on the correct side.

If you see this sign it means you're in a contra-flow cycle lane. This allows you to safely ride against the direction of flow of the one-way street and usually offers a more convenient and direct route.



Velopark



The circuit is the only outdoor closed road circuit in Devon and Cornwall, and can accommodate amateur and professional cycling and a range of other sporting activities. There are three different distance options that the Velopark offers:

- Whole Track: 1.5km
- 1.0km
- 0.5km

Anyone wishing to buy a membership for the Velopark can do so at the reception desk of Torbay Leisure Centre. 'Pay as you Go' users can also pay here.

Alternative activities include athletics, jogging, nordic walking, in-line skating and a range of fitness activities for people with disabilities. The Park offers a dog-free activity area that includes changing and toilet facilities, bike and helmet hire, bike storage, an office and a rest. Anyone wishing to use the Velopark for an alternative sport other than cycling and for changing facilities, please contact the Torbay Council Sports Team.

The Velopark Programme will be updated on a regular basis. Please keep an eye on the timetable for availability: www.torbay.gov.uk/index/yourbay/sports/sportsfacilities/velopark.htm

You can also access professional coaching sessions, delivered by a British Cycling Qualified Instructor for a small cost per hourly session. Again, these can be booked through the Torbay Council's Booking Office on **01803 208873**. Dates and times of coaching courses will be published online and at Torbay Leisure Centre. Places will be allocated on a strictly first come, first served basis.



Torbay Cycle Map

FREE



travel torbay
 keeping you moving around the bay
 @TravelTorbay | TravelTorbay | TORBAY
www.traveltorbay.info

If you have a problem....

All these independent, privately owned local cycle shops have workshops and can help. They provide repair services, hold a wide range of spares and know lots about bikes and cycling.

- Bay Cycles**
1 Foxlands Walk, St Marychurch, Torquay TQ1 4NL
t: 01803 316785
- Colin Lewis Cycles Ltd**
17 Dartmouth Road, Paignton TQ4 5AD
t: 01803 553095
- Dialled in Bikes**
249 Torquay Road, Paignton TQ3 2HL
t: 01803 551001
- Fish Bikes**
20 Tor Hill Road, Torquay TQ2 5RD
t: 01803 214145
- Simply the Bike**
100-102 Belgrave Road, Torquay TQ2 5HZ
t: 01803 200024

Want to know more?

If you have any suggestion about cycling in Torbay please email us at – Travel@torbay.gov.uk

- @TravelTorbay
- TravelTorbay

Torbay Coast and Countryside Trust: **01803 520022**
 Mid Devon Cyclists: info@mdcc.org.uk

All photographs taken by Dave@finalagency.com except where credited.

Torbay Cycle Map



The National Cycle Network



Key

- Traffic free cycle lane
- On road cycle lane
- Advisory cycle route
- Planned traffic free cycle lane
- Geopark cycle loop (on road and off road)
- A380 Road number
- Train station and line
- Paignton to Dartmouth Steam Railway station and line
- Ferry stop and route (some services permit bicycles)

0 1km
Approximately 5 minutes cycling

Appendix C

Bus Timetables and Bus Route Plans



MONDAYS TO FRIDAYS except Bank Holidays

Newton Abbot Sherborne Rd	0553	0608	0623	0643	0703	0723	0733	1723	1733	1743	1753	1803	1813			
Newton Abbot Railway Stn. ➔	0558	0613	0628	0648	0708	0728	0738	1728	1738	1748	1758	1808	1818			
Kingskerswell Arch	0605	0620	0635	0655	0718	0738	0748	1738	1748	1758	1808	1818	1828			
Newton Road Asda	0551	0611	0626	0641	0701	0724	0739	0746	0756	<i>then every</i>	1746	1756	1806	1816	1826	1836
Castle Circus Union St.	0556	0616	0631	0646	0706	0731	0746	0753	0803	<i>10 mins</i>	1753	1803	1813	1823	1833	1843
Torquay Strand arr	0601	0621	0636	0651	0711	0738	0753	0801	0811	<i>until</i>	1801	1811	1821	1831	1838	1848
Torquay Strand dep	0603	0623	0638	0653	0713	0740	0755	0805	0815		1805	1815	1825	1842	1852	
Preston St Paul's Church	0608	0628	0643	0658	0718	0746	0802	0812	0822		1812	1822	1832	1848	1858	
Paignton Bus Station arr ➔	0616	0636	0651	0706	0726	0754	0812	0822	0832		1822	1832	1842	1857	1907	
Paignton Bus Station dep	0558	0618	0638	0653	0708	0728	0738	0748	0758	0808	0816	0826	0836	1826	1845	1900
Broadsands Rd Churston Library	0604	0624	0644	0659	0714	0734	0744	0754	0804	0814	0824*0834*	0844	1834	1853	1908	
Brixham Town Square	0615	0635	0655	0710	0725	0745	0755	0805	0815	0825	0835	0845	0855	1845	1904	1919

Newton Abbot Sherborne Rd	1823	1843	1900	1920	1940	2000	2020	2040	2100	2120	2140	2200	2220	2240	2300	2320	2335	2355
Newton Abbot Railway Stn. ➔	1828	1848	1905	1925	1945	2005	2024	2044	2104	2124	2144	2204	2224	2244	2304	2324	2339	2359
Kingskerswell Arch	1837	1857	1914	1934	1954	2014	2032	2052	2112	2132	2152	2212	2232	2252	2312	2332	2347	0007
Newton Road Asda	1844	1904	1921	1941	2001	2021	2038	2058	2118	2138	2158	2218	2238	2258	2318	2338	2353	0013
Castle Circus Union St.	1850	1910	1927	1947	2006	2026	2044	2104	2124	2144	2204	2224	2244	2304	2324	2344	2359	
Torquay Strand arr	1855	1915	1932	1952	2011	2031	2049	2109	2129	2149	2209	2229	2249	2309	2329	2349	0003	
Torquay Strand dep	1859	1919	1936	1956	2014	2034	2051	2111	2131	2151	2211	2231	2251	2311	2331	2351		
Preston St Paul's Church	1905	1925	1942	2002	2020	2040	2057	2117	2137	2157	2217	2237	2257	2317	2337	2357		
Paignton Bus Station arr ➔	1914	1934	1951	2011	2028	2048	2105	2125	2145	2205	2225	2245	2305	2325	2345	0005		
Paignton Bus Station dep	1917	1937	1954	2014	2030	2050	2107	2127	2147	2207	2227	2247	2307	2327	2347			
Broadsands Rd Churston Library	1925	1945	2001	2021	2036	2056	2113	2133	2153	2213	2233	2253	2313	2333	2353			
Brixham Town Square	1936	1956	2012	2032	2047	2107	2124	2144	2204	2224	2244	2304	2324	2344	0004			

Codes:
* On Schooldays these journeys call at Churston Grammar School at 0829 and 0839

SATURDAYS

Newton Abbot Sherborne Rd	0608	0628	0648	0708	0728	0743	0803	1723	1738	1750	1803	1813	1823	1843			
Newton Abbot Railway Stn. ➔	0612	0632	0652	0712	0732	0747	0808	1728	1743	1755	1808	1818	1828	1848			
Kingskerswell Arch	0619	0639	0659	0719	0739	0754	0818	1738	1753	1805	1818	1828	1837	1857			
Newton Road Asda	0605	0625	0645	0705	0725	0745	0800	0815	0826	<i>then every</i>	1746	1801	1813	1826	1836	1844	1904
Castle Circus Union St.	0610	0630	0650	0710	0730	0750	0805	0820	0833	<i>10 mins</i>	1753	1808	1820	1833	1843	1850	1910
Torquay Strand arr	0615	0635	0655	0715	0735	0755	0810	0825	0841	<i>until</i>	1801	1816	1828	1838	1848	1855	1915
Torquay Strand dep	0616	0636	0656	0716	0736	0756	0811	0826	0835	0845	1805	1820	1832	1842	1852	1859	1919
Preston St Paul's Church	0621	0641	0701	0721	0741	0801	0816	0832	0842	0852	1812	1827	1838	1848	1858	1905	1925
Paignton Bus Station arr ➔	0630	0650	0710	0730	0750	0810	0825	0840	0852	0902	1822	1837	1847	1857	1907	1914	1934
Paignton Bus Station dep	0612	0632	0652	0712	0732	0752	0812	0827	0835	0843	0856	0906	1826	1840	1900	1917	1937
Broadsands Rd Churston Library	0618	0638	0658	0718	0738	0758	0818	0833	0841	0851	0904	0914	1834	1847	1907	1924	1944
Brixham Town Square	0628	0648	0708	0728	0748	0808	0828	0843	0851	0902	0915	0925	1845	1858	1918	1935	1955

Newton Abbot Sherborne Rd	1900	1920	1940	2000	2020	2040	2100	2120	2140	2200	2220	2240	2300	2320	2335	2355
Newton Abbot Railway Stn. ➔	1905	1925	1945	2005	2024	2044	2104	2124	2144	2204	2224	2244	2304	2324	2339	2359
Kingskerswell Arch	1914	1934	1954	2014	2032	2052	2112	2132	2152	2212	2232	2252	2312	2332	2347	0007
Newton Road Asda	1921	1941	2001	2021	2038	2058	2118	2138	2158	2218	2238	2258	2318	2338	2353	0013
Castle Circus Union St.	1927	1947	2007	2027	2044	2104	2124	2144	2204	2224	2244	2304	2324	2344	2359	
Torquay Strand arr	1932	1952	2012	2032	2049	2109	2129	2149	2209	2229	2249	2309	2329	2349	0003	
Torquay Strand dep	1936	1956	2014	2034	2051	2111	2131	2151	2211	2231	2251	2311	2331	2351		
Preston St Paul's Church	1942	2002	2020	2040	2057	2117	2137	2157	2217	2237	2257	2317	2337	2357		
Paignton Bus Station arr ➔	1951	2011	2028	2048	2105	2125	2145	2205	2225	2245	2305	2325	2345	0005		
Paignton Bus Station dep	1954	2014	2030	2050	2107	2127	2147	2207	2227	2247	2307	2327	2347			
Broadsands Rd Churston Library	2001	2021	2036	2056	2113	2133	2153	2213	2233	2253	2313	2333	2353			
Brixham Town Square	2012	2032	2047	2107	2124	2144	2204	2224	2244	2304	2324	2344	0004			

SUNDAYS and Bank Holidays except Christmas Day, Boxing Day and New Year's Day

Newton Abbot Sherborne Rd	0830	0850	0905	0927	0942	0957	1012	27	42	57	12	1627	1642	
Newton Abbot Railway Stn. ➔	0834	0854	0909	0932	0947	1002	1017	32	47	02	17	1632	1647	
Kingskerswell Arch	0842	0902	0917	0942	0957	1012	1027	42	57	12	27	1642	1657	
Newton Road Asda	0752	0812	0832	0849	0909	0924	0935	0950	1005	1020	1035	1650	1705	
Castle Circus Union St.	0758	0818	0838	0855	0915	0930	0941	0956	1011	1026	1041	1656	1711	
Torquay Strand arr	0803	0823	0843	0900	0921	0936	0949	1004	1019	1034	1049	1704	1719	
Torquay Strand dep	0805	0825	0845	0901	0911	0923	0938	0953	1008	1023	1038	1053	1708	1723
Preston St Paul's Church	0811	0831	0851	0908	0919	0931	0946	1001	1016	1031	1046	1101	1716	1731
Paignton Bus Station arr ➔	0819	0839	0859	0917	0929	0941	0956	1011	1026	1041	1056	1111	1726	1741
Paignton Bus Station dep	0821	0841	0901	0921	0933	0945	1000	1015	1030	1045	1100	1115	1730	1745
Broadsands Rd Churston Library	0827	0847	0907	0928	0940	0952	1007	1022	1037	1052	1107	1122	1737	1752
Brixham Town Square	0839	0859	0919	0940	0953	1002	1020	1035	1050	1105	1120	1135	1750	1805

Newton Abbot Sherborne Rd	1657	1712	1730	1746	1806	1826	46	06	26	2146	2206	2226	2246	2306	2320
Newton Abbot Railway Stn. ➔	1702	1717	1735	1750	1810	1830	50	10	30	2150	2210	2230	2250	2310	2324
Kingskerswell Arch	1712	1727	1743	1758	1818	1838	58	18	38	2158	2218	2238	2258	2318	2332
Newton Road Asda	1720	1735	1751	1804	1824	1844	04	24	44	2204	2224	2244	2304	2324	2338
Castle Circus Union St.	1726	1741	1757	1810	1830	1850	10	30	50	2210	2230	2250	2310	2330	2344
Torquay Strand arr	1734	1749	1805	1815	1835	1855	15	35	55	2215	2235	2255	2315	2335	2349
Torquay Strand dep	1738	1753	1807	1817	1837	1857	17	37	57	2217	2237	2257	2317		
Preston St Paul's Church	1746	1801	1813	1823	1843	1903	23	43	03	2223	2243	2303	2323		
Paignton Bus Station arr ➔	1756	1811	1821	1831	1851	1911	31	51	11	2231	2251	2311	2331		
Paignton Bus Station dep	1800	1813	1833	1853	1913	33	53	13	2233	2253	2313	2333			
Broadsands Rd Churston Library	1806	1819	1839	1859	1919	39	59	19	2239	2259	2319	2339			
Brixham Town Square	1818	1831	1851	1911	1931	51	11	31	2251	2311	2331	2351			



MONDAYS TO FRIDAYS except Bank Holidays

Brixham Town Square					0620	0640	0700	0720	0730	0750									0900	0905	0915		1725
Broadsands Road Shops					0626	0646	0706	0726	0740	0800									0910	0915	0925		1735
Paignton Bus Station arr ➡					0636	0656	0716	0736	0750	0810									0920	0925	0935		1745
Paignton Bus Station dep	0502		0555		0625	0640	0700	0720	0740	0755	0805	0815	then every 10 mins until						0925	0930	0940	then every 10 mins until	1750
Preston Shelter	0507		0600		0630	0645	0705	0725	0745	0802	0812	0822							0932	0937	0947		1757
Torquay Cary Parade arr	0516		0609		0639	0654	0714	0733	0753	0813	0823	0833							0943	0948	0958		1808
Torquay Cary Parade dep	0517		0610	0625	0642	0657	0707	0717	0727	0737	0747	0757	0807	0817	0827	0837		0947	0952	1002		1812	
Torquay Central Church	0522		0615	0630	0647	0702	0712	0722	0732	0742	0752	0802	0812	0822	0832	0842		0952	0957	1007		1817	
Newton Rd Asda	0527	0547	0602	0620	0635	0652	0707	0717	0727	0740	0750	0800	0810	0820	0830	0840	0850	1000	1005	1015		1825	
Kingskerswell Arch	0533	0553	0607	0627	0642	0659	0714	0724	0734	0749	0759	0809	0819	0829	0839	0849	0859	1009	1014	1024		1834	
Newton Abbot Railway Stn. ➡	0539	0559	0614	0633	0647	0705	0720	0730	0743	0758	0808	0818	0828	0838	0848	0858	0908	1018	1023	1033		1843	
Newton Abbot Sherborne Rd	0545	0605	0620	0640	0655	0712	0727	0737	0753	0808	0818	0828	0838	0848	0858	0908	0918	1028	1033	1043		1853	

Brixham Town Square	1735	1745	1755	1805	1815	1825	1845	1905	1925	1945	2005	2025	2040	2052	2112	2132	2152	2212	2232	2252	2312	2332
Broadsands Road Shops	1744	1754	1804	1814	1822	1832	1852	1912	1932	1952	2012	2032	2047	2058	2118	2138	2158	2218	2238	2258	2318	2338
Paignton Bus Station arr ➡	1754	1804	1814	1824	1832	1842	1902	1922	1942	2002	2022	2042	2057	2108	2128	2148	2208	2228	2248	2308	2328	2348
Paignton Bus Station dep	1758	1808	1818	1828		1846	1906	1926	1946	2006	2026	2046	2101	2110	2130	2150	2210	2230	2250	2310	2330	
Preston Shelter	1804	1814	1824	1834		1851	1911	1931	1951	2011	2031	2051	2106	2115	2135	2155	2215	2235	2255	2315	2335	
Torquay Cary Parade arr	1814	1824	1834	1844		1900	1920	1940	2000	2020	2040	2100	2115	2124	2144	2204	2224	2244	2304	2324	2344	
Torquay Cary Parade dep	1818	1828	1838	1848		1903	1923	1943	2003	2023	2043	2103	2118	2127	2147	2207	2227	2247	2307	2327	2347	
Torquay Central Church	1823	1833	1843	1853		1908	1928	1948	2008	2028	2048	2108	2123	2131	2151	2211	2231	2251	2311	2331	2351	
Newton Rd Asda	1829	1839	1849	1859		1914	1934	1954	2014	2034	2054	2114	2129	2136	2156	2216	2236	2256	2316	2336	2356	
Kingskerswell Arch		1848		1905		1920	1940	2000	2020	2040	2100	2120		2142	2202	2222	2242	2302	2322	2342	0002	
Newton Abbot Railway Stn. ➡		1856		1911		1926	1946	2006	2026	2046	2106	2126		2148	2208	2228	2248	2308	2328	2348	0008	
Newton Abbot Sherborne Rd		1904		1919		1934	1954	2014	2034	2054	2114	2134		2154	2214	2234	2254	2314	2334	2354	0014	

SATURDAYS

Brixham Town Square						0640	0650				0715	0735	0755	0810	0820	0830	0840	0850	0900	0905			
Broadsands Road Shops						0647	0657				0722	0742	0802	0820	0830	0840	0850	0900	0910	0915			
Paignton Bus Station arr ➡						0656	0706				0731	0751	0811	0830	0840	0850	0900	0910	0920	0925			
Paignton Bus Station dep			0600		0630		0700	0710		0725	0735	0755	0805	0815	0825	0835	0845	0855	0905	0915	0925	0930	
Preston Shelter			0605		0635		0705	0715		0732	0742	0802	0812	0822	0832	0842	0852	0902	0912	0922	0932	0937	
Torquay Cary Parade arr			0614		0644		0714	0724		0743	0753	0813	0823	0833	0843	0853	0903	0913	0923	0933	0943	0948	
Torquay Cary Parade dep			0615	0630	0647	0702	0717	0727		0747	0757	0817	0827	0837	0847	0857	0907	0917	0927	0937	0947	0952	
Torquay Central Church			0620	0635	0652	0707	0722	0732		0752	0802	0822	0832	0842	0852	0902	0912	0922	0932	0942	0952	0957	
Newton Rd Asda	0547	0607	0625	0640	0657	0712	0727	0740	0750	0800	0810	0820	0830	0840	0850	0900	0910	0920	0930	0940	0950	1000	1005
Kingskerswell Arch	0553	0613	0632	0647	0704	0719	0734	0749	0759	0809	0819	0829	0839	0849	0859	0909	0919	0929	0939	0949	0959	1009	1014
Newton Abbot Railway Stn. ➡	0559	0619	0638	0653	0710	0725	0742	0758	0808	0818	0828	0838	0848	0858	0908	0918	0928	0938	0948	0958	1008	1018	1023
Newton Abbot Sherborne Rd	0605	0625	0645	0700	0717	0732	0750	0808	0818	0828	0838	0848	0858	0908	0918	0928	0938	0948	0958	1008	1018	1028	1033

Brixham Town Square	1705	1715	1725	1735	1745	1805	1825	1845	1905	1925	1945	2005	2025	2040	2052	2112	2132	2152	2212	2232	2252	2312	2332
Broadsands Road Shops	1715	1725	1735	1744	1754	1812	1832	1852	1912	1932	1952	2012	2032	2047	2058	2118	2138	2158	2218	2238	2258	2318	2338
Paignton Bus Station arr ➡	1725	1735	1745	1754	1804	1822	1842	1902	1922	1942	2002	2022	2042	2057	2108	2128	2148	2208	2228	2248	2308	2328	2348
Paignton Bus Station dep	1730	1740	1750	1758	1808	1826	1846	1906	1926	1946	2006	2026	2046	2101	2110	2130	2150	2210	2230	2250	2310	2330	
Preston Shelter	1737	1747	1757	1804	1814	1831	1851	1911	1931	1951	2011	2031	2051	2106	2115	2135	2155	2215	2235	2255	2315	2335	
Torquay Cary Parade arr	1748	1758	1808	1814	1824	1840	1900	1920	1940	2000	2020	2040	2100	2115	2124	2144	2204	2224	2244	2304	2324	2344	
Torquay Cary Parade dep	1752	1802	1812	1818	1828	1843	1903	1923	1943	2003	2023	2043	2103	2118	2127	2147	2207	2227	2247	2307	2327	2347	
Torquay Central Church	1757	1807	1817	1823	1833	1848	1908	1928	1948	2008	2028	2048	2108	2123	2131	2151	2211	2231	2251	2311	2331	2351	
Newton Rd Asda	1805	1815	1825	1829	1839	1854	1914	1934	1954	2014	2034	2054	2114	2129	2136	2156	2216	2236	2256	2316	2336	2356	
Kingskerswell Arch	1814		1834		1845	1900	1920	1940	2000	2020	2040	2100	2120		2142	2202	2222	2242	2302	2322	2342	0002	
Newton Abbot Railway Stn. ➡	1823		1843		1851	1906	1926	1946	2006	2026	2046	2106	2126		2148	2208	2228	2248	2308	2328	2348	0008	
Newton Abbot Sherborne Rd	1833		1853		1859	1914	1934	1954	2014	2034	2054	2114	2134		2154	2214	2234	2254	2314	2334	2354	0014	

SUNDAYS and Bank Holidays except Christmas Day, Boxing Day and New Year's Day

Brixham Town Square						0830	0850				0915	0930	0945	1000							1615	1630
Broadsands Road Shops						0837	0857				0923	0938	0953	1008							1623	1638
Paignton Bus Station arr ➡						0847	0907				0933	0948	1003	1018	then at these mins past each hour						1633	1648
Paignton Bus Station dep			0815	0830	0850		0910	0923	0938	0953	1008	1023	1038	1053							1638	1653
Preston Shelter			0820	0835	0855		0915	0930	0945	1000	1015	1030	1045	1060							1645	1700
Torquay Cary Parade arr			0829	0844	0904		0925	0940	0955	1010	1025	1040	1055	1110							1655	1710
Torquay Cary Parade dep	0752		0832	0847	0907		0930	0945	1000	1015	1030	1045	1060	1075							1700	1715
Torquay Central Church	0756		0836	0851	0911		0935	0950	1005	1020	1035	1050	1105	1120							1705	1720
Newton Rd Asda	0801	0821	0841	0856	0916	0927	0942	0957	1012	1027	1042	1057	1112	1127							1712	1727
Kingskerswell Arch	0807	0827	0847	0902	0922	0934	0950	1005	1020	1035	1050	1105	1120	1135							1720	1735
Newton Abbot Railway Stn. ➡	0813	0833	0853	0908	0928	0942	0957	1012	1027	1042	1057	1112	1127	1142							1727	1742
Newton Abbot Sherborne Rd	0820	0840	0900	0915	0935	0950	1005	1020	1035	1050	1105	1120	1135	1150							1735	1750

Brixham Town Square	1645	1700
---------------------	------	------



**13 Newton Abbot - Paignton - Brixham
13C Torquay - Goodrington
13D Kingsteignton - Paignton**

Stagecoach South West

Timetable valid from 02/04/2017 until 28/10/2017.

Direction of stops: where shown (eg: W-bound) this is the compass direction towards which the bus is pointing when it stops

Mondays to Fridays

Service	13	13	13	13D	13	13	13	13	13C	13	13	13	13	13
Service Restrictions				Col					Sch		Sch	SH		
Kingsteignton, Ware Cross (N-bound)	—	—	—	0730	—	—	—	—	—	—	—	—	—	—
§ Kingsteignton, Longfield Avenue (NW-bound)	—	—	—	0730	—	—	—	—	—	—	—	—	—	—
Rydon, Rydon Estate (N-bound)	—	—	—	0732	—	—	—	—	—	—	—	—	—	—
§ Rydon, Rydon Acres (N-bound)	—	—	—	0732	—	—	—	—	—	—	—	—	—	—
§ Rydon, opp Little Barton	—	—	—	0733	—	—	—	—	—	—	—	—	—	—
§ Rydon, Long Barton (S-bound)	—	—	—	0733	—	—	—	—	—	—	—	—	—	—
§ Sandygate, opp Belmont Close	—	—	—	0733	—	—	—	—	—	—	—	—	—	—
§ Sandygate, Brook Way (NW-bound)	—	—	—	0734	—	—	—	—	—	—	—	—	—	—
Sandygate, Five Lanes (S-bound)	—	—	—	0735	—	—	—	—	—	—	—	—	—	—
§ Rydon, adj Post Office	—	—	—	0735	—	—	—	—	—	—	—	—	—	—
§ Rydon, opp Captains Road	—	—	—	0736	—	—	—	—	—	—	—	—	—	—
§ Rydon, Ley Lane (S-bound)	—	—	—	0737	—	—	—	—	—	—	—	—	—	—
§ Kingsteignton, opp Health Centre	—	—	—	0737	—	—	—	—	—	—	—	—	—	—
§ Kingsteignton, adj The Fountain	—	—	—	0738	—	—	—	—	—	—	—	—	—	—
§ Kingsteignton, Pottery Road (SW-bound)	—	—	—	0740	—	—	—	—	—	—	—	—	—	—
§ Newton Abbot, Racecourse (SW-bound)	—	—	—	0740	—	—	—	—	—	—	—	—	—	—
§ Newton Abbot, Jetty Marsh (SW-bound)	—	—	—	0741	—	—	—	—	—	—	—	—	—	—
Newton Abbot, College (S-bound)	—	—	—	—	—	—	—	—	—	—	1535	—	—	—
§ Newton Abbot, Council Offices (SW-bound)	—	—	—	0742	—	—	—	—	—	—	—	—	—	—
Newton Abbot, Sherborne Road (Stop L)	—	0700	0726	0745	0841	0941	1141	1411	—	—	1541	1541	—	1741
§ Newton Abbot, opp Cricketfield Surgery	—	0701	0727	0746	0842	0942	1142	1412	—	—	1542	1542	—	1742
§ Newton Abbot, The Avenue (SW-bound)	—	0703	0729	0748	0844	0944	1144	1414	—	—	1544	1544	—	1744
Newton Abbot, Rail Station (Stop K)	—	0705	0731	0750	0846	0946	1146	1416	—	—	1546	1546	—	1746
§ Milber, Brunel Road (SE-bound)	—	0706	0732	0751	0847	0947	1147	1417	—	—	1547	1547	—	1747
§ Milber, St Marychurch Road (E-bound)	—	0707	0733	—	0848	0948	1148	1418	—	—	1548	1548	—	1748
§ Aller Park, Aller Brake Road Top (SW-bound)	—	0709	0735	—	0850	0950	1150	1420	—	—	1550	1550	—	1750
§ Aller Park, Aller Brake Road (SW-bound)	—	0710	0736	—	0850	0950	1150	1420	—	—	1550	1550	—	1750
Aller Park, Aller Brake Road (o/s 20)	—	0711	0737	0851	0951	1151	1421	—	—	—	1551	1551	—	1751
§ Aller Park, Aller Brake Road Bottom (SW-bound)	—	0711	0737	—	0851	0951	1151	1421	—	—	1551	1551	—	1751
§ Kingskerswell, Caravan Park (SE-bound)	—	0714	0740	0758	0854	0954	1154	1424	—	—	1554	1554	—	1754
§ Kingskerswell, Furzedown Road (S-bound)	—	0715	0741	0759	0855	0955	1155	1425	—	—	1555	1555	—	1755
§ Kingskerswell, The Sloop (S-bound)	—	0716	0742	0800	0856	0956	1156	1426	—	—	1556	1556	—	1756
Kingskerswell, Southey Crescent (SE-bound)	—	0717	0743	0802	0857	0957	1157	1427	—	—	1557	1557	—	1757
§ Kingskerswell, Manor Gardens (S-bound)	—	0717	0743	0803	0857	0957	1157	1427	—	—	1557	1557	—	1757
§ Kingskerswell, Coventry Farm (SE-bound)	—	0718	0745	0804	0859	0959	1159	1429	—	—	1559	1559	—	1759
§ The Willows, nr Browns Bridge Road	—	—	0749	—	0903	1003	1203	1433	—	—	1603	1603	—	1803
The Willows, o/s Marks & Spencer	—	—	0750	—	0904	1004	1204	1434	—	—	1604	1604	—	1804
§ The Willows, Nicholson Road (SW-bound)	—	—	0750	—	0904	1004	1204	1434	—	—	1604	1604	—	1804
§ The Willows, opp Browns Bridge	—	—	0751	—	0905	1005	1205	1435	—	—	1605	1605	—	1805
Edginswell, Scotts Bridge (E-bound)	—	0721	0753	0907	1007	1207	1437	—	—	—	1607	1607	—	1807
§ Edginswell, Torbay Hospital Annexe (o/s 201)	—	0723	0756	—	0909	—	—	—	—	—	1609	1609	—	1809
Hele, Barton Road (o/s 78)	0608	—	—	—	—	—	—	—	—	—	—	—	—	—
§ Hele, o/s Cemetery Lodge	0609	—	—	—	—	—	—	—	—	—	—	—	—	—
§ Hele, opp Hele Road Cemetery	0610	—	—	—	—	—	—	—	—	—	—	—	—	—
Shiphay, Torbay Hospital Main Entrance (Car Park)	0615	0727	0800	—	0912	1012	1212	1442	—	—	1612	1612	—	1812
§ Shiphay, Cadewell Lane (o/s 38)	0615	0728	0801	—	1012	1212	1442	—	—	—	1613	—	—	—
§ Shiphay, Higher Cadewell Lane (o/s 58)	0616	0728	0801	—	1012	1212	1442	—	—	—	1614	—	—	—
§ Shiphay, Banbury Park (o/s 9)	0616	0729	0802	—	1012	1212	1442	—	—	—	1615	—	—	—
§ Shiphay, Devon Dumpling (o/s 81)	0617	0730	0804	—	1012	1212	1442	—	—	—	1617	—	—	—
§ Shiphay, Oak Park Close (Opp 50)	0617	0731	0804	—	1013	1213	1443	—	—	—	1618	—	—	—
Torquay, Cuthbert Mayne School (SW-bound)	—	—	—	—	—	—	—	—	1530	—	—	—	—	—
§ Hele, Hele Village (NW-bound)	—	—	—	—	—	—	—	—	1532	—	—	—	—	—
Hele, Hele Cross (W-bound)	—	—	—	—	—	—	—	—	1533	—	—	—	—	—
§ Hele, opp Hele Road Cemetery	—	—	—	—	—	—	—	—	1533	—	—	—	—	—
§ Shiphay, Lowes Bridge (S-bound)	—	—	—	—	—	—	—	—	1534	—	—	—	—	—
Shiphay, o/s Torquay Grammar Schools	—	—	0806	—	—	—	—	—	—	—	1620	—	—	—
Shiphay, nr Regent Close	—	—	—	—	0917	1017	1217	1447	1535	—	1617	—	—	1817
Shiphay, opp Dairy Hill	—	—	—	—	—	1021	1221	1451	1538	—	1621	1621	—	1821
§ Shiphay, Marlton Rd 42 (o/s 42)	0619	0733	0807	—	1021	1221	1451	1538	—	—	1621	1621	—	1821
§ Shiphay, Marlton Road (o/s 78)	0619	0733	0807	—	1021	1221	1451	1538	—	—	1621	1621	—	1821
Marldon, Vicarage Road (S-bound)	0625	0739	0813	—	1027	1227	1457	1545	—	—	1627	1627	—	1827
§ Marldon, opp Garage	0625	0739	0814	—	1028	1228	1458	1546	—	—	1628	1628	—	1828
Marldon, Vicarage Hill (S-bound)	—	—	—	—	—	—	—	—	—	—	—	—	—	—
§ Preston, Dolphin Court Rd (opp 205)	—	—	0815	0822	—	1029	1229	1459	1547	—	1629	1629	—	1829
§ Paignton, Marlton Road Post Office (o/s 130)	—	—	0816	0824	—	1030	1230	1500	1548	—	1630	1630	—	1830
§ Paignton, Edenvale Road (o/s 90)	—	—	0817	0824	—	1031	1231	1501	1549	—	1631	1631	—	1831
§ Paignton, Redwell Lane (Opp 6)	—	—	0817	0825	—	1031	1231	1501	1549	—	1631	1631	—	1831
§ Paignton, Foxhole Road 154 (o/s 154)	—	—	0818	0825	—	1032	1232	1502	1550	—	1632	1632	—	1832
Paignton, Foxhole Shops (o/s 102 and 104)	—	—	0819	0827	—	1033	1233	1503	1551	—	1633	1633	—	1833
§ Paignton, Kings Ash House (S-bound)	0627	0742	—	—	—	—	—	—	—	—	—	—	—	—
§ Foxhole Estate, Foxhole Road 38 (o/s 38)	—	—	0819	0827	—	1033	1233	1503	1551	—	1633	1633	—	1833
§ Paignton, opp Underridge Road	—	—	0820	0828	—	1034	1234	1504	1552	—	1634	1634	—	1834
§ Paignton, Kings Ash Road (opp 160)	0628	0743	0821	0828	—	1035	1235	1505	1553	—	1635	1635	—	1835
Paignton, opp Great Parks Road	0629	0744	0822	0829	—	1036	1236	1506	1554	—	1636	1636	—	1836
§ Paignton, Waterleat Road 82 (o/s 82)	—	—	0822	—	—	1036	1236	1506	—	—	1636	1636	—	1836
Paignton, opp Paignton Academy	—	—	0823	—	—	1037	1237	1507	—	—	1637	1637	—	1837
Paignton, o/s Zoo	—	—	0827	—	—	1041	1241	1511	—	—	1641	1641	—	1841
§ Paignton, Bookers (S-bound)	0630	0745	0830	0832	—	1041	1241	1511	1556	—	1641	1641	—	1841
§ Roselands, Harbourne Avenue (E-bound)	0631	—	—	—	—	1042	1242	1512	1556	—	1642	1642	—	1842
Roselands, Goodstone Way (opp 60)	—	—	—	—	—	1043	1243	1513	1558	—	1643			

Continues from previous page

§ Goodrington, 166 Goodrington Road (o/s 166)	—	0759	0859	—	—	1059	1259	1538	—	1638	—	—	1708	1738	—	—
§ Goodrington, Goodrington Road Shops (E-bound)	—	0801	0901	—	—	1101	1301	1540	1604	1640	—	—	1710	1740	—	—
Goodrington, Davies Avenue (o/s 16)	—	0802	0902	—	—	1102	1302	1542	—	1642	—	—	1712	1742	—	—
§ Goodrington, Gibson Road 99 (o/s 99)	—	0802	0902	—	—	1102	1302	1542	—	1642	—	—	1712	1742	—	—
Goodrington, Goodrington Road (E-bound)	—	—	—	—	—	—	—	—	—	1609	—	—	—	—	—	—
§ Paignton, Hookhills (S-bound)	—	0803	0903	—	—	1103	1303	1543	—	1643	—	—	1713	1743	—	—
§ Broadsands, Hookhills Road (S-bound)	—	0803	0903	—	—	1103	1303	1543	—	1643	—	—	1713	1743	—	—
Broadsands, Hunters Tor Drive (E-bound)	—	0804	0904	—	—	1104	1304	1544	—	1644	—	—	1714	1744	—	—
§ Broadsands, Windy Corner (SE-bound)	—	0805	0905	—	—	1105	1305	1545	—	1645	—	—	1715	1745	—	—
§ Churston, Dartmouth Road (SE-bound)	—	0806	0906	—	—	1106	1306	1546	—	1646	—	—	1716	1746	—	—
§ Churston, Churston Village (SE-bound)	—	0807	0907	—	—	1107	1307	1547	—	1647	—	—	1717	1747	—	—
§ Churston, opp Laywell Road	—	0808	0908	—	—	1108	1308	1548	—	1648	—	—	1718	1748	—	—
§ Brixham, Monksbridge Road (SE-bound)	—	0809	0909	—	—	1109	1309	1549	—	1649	—	—	1719	1749	—	—
Brixham, Mathill Roundabout (SE-bound)	—	0810	0910	—	—	1110	1310	1550	—	1650	—	—	1720	1750	—	—
§ Brixham, Greenover Road (NE-bound)	—	—	—	—	—	—	—	—	—	—	—	—	1721	1751	—	—
§ Brixham, Burton Street (E-bound)	—	—	—	—	—	—	—	—	—	—	—	—	1722	1752	—	—
§ Brixham, opp Bolton Street	—	—	—	—	—	—	—	—	—	—	—	—	1724	1754	—	—
§ Brixham, Bolton Street (o/s 45)	—	—	—	—	—	—	—	—	—	—	—	—	1725	1755	—	—
Brixham, Museum (W-bound)	—	—	—	—	—	—	—	—	—	—	—	—	1727	1757	—	—
§ Brixham, Opposite Lower Manor Road (SW-bound)	—	—	—	—	—	—	—	—	—	—	—	—	1727	1757	—	—
§ Brixham, nr Cudhill Road	—	—	—	—	—	—	—	—	—	—	—	—	1727	1757	—	—
§ Brixham, o/s New Road	—	—	—	—	—	—	—	—	—	—	—	—	1727	1757	—	—
Brixham, New Road (o/s 168)	—	—	—	—	—	—	—	—	—	—	—	—	1728	1758	—	—

Service Restrictions: Col - South Devon College
 SH - Torbay School Holidays
 Sch - Torbay School Days

Notes: § - Time at this stop is indicative. You are advised to be at any stop several minutes before the times shown



13 Newton Abbot - Paignton - Brixham
13C Torquay - Goodrington
13D Kingsteignton - Paignton

Stagecoach South West

Timetable valid from 02/04/2017 until 28/10/2017.

Direction of stops: where shown (eg: W-bound) this is the compass direction towards which the bus is pointing when it stops

Saturdays

Service	13	13	13	13	13
Kingsteignton, Ware Cross (N-bound)					
§ Kingsteignton, Longfield Avenue (NW-bound)	—	—	—	—	—
Rydon, Rydon Estate (N-bound)					
§ Rydon, Rydon Acres (N-bound)	—	—	—	—	—
§ Rydon, opp Little Barton	—	—	—	—	—
§ Rydon, Long Barton (S-bound)	—	—	—	—	—
§ Sandygate, opp Belmont Close	—	—	—	—	—
§ Sandygate, Brook Way (NW-bound)	—	—	—	—	—
Sandygate, Five Lanes (S-bound)					
§ Rydon, adj Post Office	—	—	—	—	—
§ Rydon, opp Captains Road	—	—	—	—	—
§ Rydon, Ley Lane (S-bound)	—	—	—	—	—
§ Kingsteignton, opp Health Centre	—	—	—	—	—
§ Kingsteignton, adj The Fountain	—	—	—	—	—
§ Kingsteignton, Pottery Road (SW-bound)	—	—	—	—	—
§ Newton Abbot, Racecourse (SW-bound)	—	—	—	—	—
§ Newton Abbot, Jetty Marsh (SW-bound)	—	—	—	—	—
Newton Abbot, College (S-bound)					
§ Newton Abbot, Council Offices (SW-bound)	—	—	—	—	—
Newton Abbot, Sherborne Road (Stop L)		0941	1141	1411	1611
§ Newton Abbot, opp Cricketfield Surgery	—	0942	1142	1412	1612
§ Newton Abbot, The Avenue (SW-bound)	—	0944	1144	1414	1614
Newton Abbot, Rail Station (Stop K)		0946	1146	1416	1616
§ Milber, Brunel Road (SE-bound)	—	0947	1147	1417	1617
§ Milber, St Marychurch Road (E-bound)	—	0948	1148	1418	1618
§ Aller Park, Aller Brake Road Top (SW-bound)	—	0950	1150	1420	1620
§ Aller Park, Aller Brake Road (SW-bound)	—	0950	1150	1420	1620
Aller Park, Aller Brake Road (o/s 20)		0951	1151	1421	1621
§ Aller Park, Aller Brake Road Bottom (SW-bound)	—	0951	1151	1421	1621
§ Kingskerswell, Caravan Park (SE-bound)	—	0954	1154	1424	1624
§ Kingskerswell, Furzedown Road (S-bound)	—	0955	1155	1425	1625
§ Kingskerswell, The Sloop (S-bound)	—	0956	1156	1426	1626
Kingskerswell, Southey Crescent (SE-bound)		0957	1157	1427	1627
§ Kingskerswell, Manor Gardens (S-bound)	—	0957	1157	1427	1627
§ Kingskerswell, Coventry Farm (SE-bound)	—	0959	1159	1429	1629
§ The Willows, nr Browns Bridge Road	—	1003	1203	1433	1633
The Willows, o/s Marks & Spencer		1004	1204	1434	1634
§ The Willows, Nicholson Road (SW-bound)	—	1004	1204	1434	1634
§ The Willows, opp Browns Bridge	—	1005	1205	1435	1635
Edginswell, Scotts Bridge (E-bound)		1007	1207	1437	1637
§ Edginswell, Torbay Hospital Annexe (o/s 201)	—	1009	1209	1439	1639
Hele, Barton Road (o/s 78)					
§ Hele, o/s Cemetery Lodge	—	—	—	—	—
§ Hele, opp Hele Road Cemetery	—	—	—	—	—
Shiphay, Torbay Hospital Main Entrance (Car Park)		1012	1212	1442	1642
§ Shiphay, Cadewell Lane (o/s 38)	—	—	—	—	—
§ Shiphay, Higher Cadewell Lane (o/s 58)	—	—	—	—	—
§ Shiphay, Banbury Park (o/s 9)	—	—	—	—	—
§ Shiphay, Devon Dumpling (o/s 81)	—	—	—	—	—
§ Shiphay, Oak Park Close (Opp 50)	—	—	—	—	—
Torquay, Cuthbert Mayne School (SW-bound)					
§ Hele, Hele Village (NW-bound)	—	—	—	—	—
Hele, Hele Cross (W-bound)					
§ Hele, opp Hele Road Cemetery	—	—	—	—	—
§ Shiphay, Lowes Bridge (S-bound)	—	1015	1215	1445	1645
Shiphay, o/s Torquay Grammar Schools					
Shiphay, nr Regent Close	0817	1017	1217	1447	1647
Shiphay, opp Dairy Hill	0821	1021	1221	1451	1651
§ Shiphay, Marldon Rd 42 (o/s 42)	—	1021	1221	1451	1651
§ Shiphay, Marldon Road (o/s 78)	—	1021	1221	1451	1651
Marldon, Vicarage Road (S-bound)					
§ Marldon, opp Garage	—	—	—	—	—
Marldon, Vicarage Hill (S-bound)	0827	1027	1227	1457	1657
§ Preston, Dolphin Court Rd (opp 205)	—	—	—	—	—
§ Paignton, Marldon Road Post Office (o/s 130)	—	—	—	—	—
§ Paignton, Edenvale Road (o/s 90)	—	—	—	—	—
§ Paignton, Redwell Lane (Opp 6)	—	—	—	—	—
§ Paignton, Foxhole Road 154 (o/s 154)	—	—	—	—	—
Paignton, Foxhole Shops (o/s 102 and 104)					
§ Paignton, Kings Ash House (S-bound)	—	—	—	—	—
§ Foxhole Estate, Foxhole Road 38 (o/s 38)	—	—	—	—	—
§ Paignton, opp Underidge Road	—	—	—	—	—
§ Paignton, Kings Ash Road (opp 160)	—	—	—	—	—
Paignton, opp Great Parks Road					
§ Paignton, Waterleat Road 82 (o/s 82)	—	—	—	—	—
Paignton, opp Paignton Academy					
Paignton, o/s Zoo					
§ Paignton, Bookers (S-bound)	—	—	—	—	—
§ Roselands, Harbourne Avenue (E-bound)	—	—	—	—	—
Roselands, Goodstone Way (opp 60)					
§ Roselands, Lynmouth Avenue (SE-bound)	—	—	—	—	—
§ Roselands, Lancaster Drive (E-bound)	—	—	—	—	—
§ Roselands, Roselands Drive (o/s 215)	—	—	—	—	—
Goodrington, Grange View (o/s 2)					
§ Goodrington, Grange Heights (SW-bound)	—	—	—	—	—
§ Goodrington, Grange Road 127 (o/s 127)	—	—	—	—	—
§ Paignton, Long Road (W-bound)	—	—	—	—	—
Paignton, South Devon College (Stand 1)	arr	—	—	—	—
Paignton, South Devon College (Stand 1)	dep	—	—	—	—
§ Paignton, Long Road (E-bound)	—	—	—	—	—
§ Goodrington, 166 Goodrington Road (o/s 166)	—	—	—	—	—

Continues on next page - the explanations for notes and codes appear at the end of the timetable

Continues from previous page

§ Goodrington, Goodrington Road Shops (E-bound)	—	—	—	—	—
Goodrington, Davies Avenue (o/s 16)	—	—	—	—	—
§ Goodrington, Gibson Road 99 (o/s 99)	—	—	—	—	—
Goodrington, Goodrington Road (E-bound)	—	—	—	—	—
§ Paignton, Hookhills (S-bound)	—	—	—	—	—
§ Broadsands, Hookhills Road (S-bound)	—	—	—	—	—
Broadsands, Hunters Tor Drive (E-bound)	—	—	—	—	—
§ Broadsands, Windy Corner (SE-bound)	—	—	—	—	—
§ Churston, Dartmouth Road (SE-bound)	—	—	—	—	—
§ Churston, Churston Village (SE-bound)	—	—	—	—	—
§ Churston, opp Laywell Road	—	—	—	—	—
§ Brixham, Monksbridge Road (SE-bound)	—	—	—	—	—
Brixham, Mathill Roundabout (SE-bound)	—	—	—	—	—
§ Brixham, Greenover Road (NE-bound)	—	—	—	—	—
§ Brixham, Burton Street (E-bound)	—	—	—	—	—
§ Brixham, opp Bolton Street	—	—	—	—	—
§ Brixham, Bolton Street (o/s 45)	—	—	—	—	—
Brixham, Museum (W-bound)	—	—	—	—	—
§ Brixham, Opposite Lower Manor Road (SW-bound)	—	—	—	—	—
§ Brixham, nr Cudhill Road	—	—	—	—	—
§ Brixham, o/s New Road	—	—	—	—	—
Brixham, New Road (o/s 168)	—	—	—	—	—

Sundays

no service

Notes: § - Time at this stop is indicative. You are advised to be at any stop several minutes before the times shown



**13 Brixham -Paignton - Newton Abbot
13C Torquay - Goodrington
13D Paignton - Kingskerswell - Kingsteignton**

Stagecoach South West

Timetable valid from 02/04/2017 until 28/10/2017.

Direction of stops: where shown (eg: W-bound) this is the compass direction towards which the bus is pointing when it stops

Mondays to Fridays

Service	13	13	13	13	13C	13	13	13	13	13	13D	13	13
Service Restrictions					Sch					Sch			
Brixham, Mathill Roundabout (SE-bound)	—	—	—	—	—	0810	0910	1110	1310	1550	—	—	1650
§ Brixham, Greenover Road (NE-bound)	—	—	—	—	—	0811	0911	1111	1311	1551	—	—	1651
§ Brixham, Burton Street (E-bound)	—	—	—	—	—	0812	0912	1112	1312	1552	—	—	1652
§ Brixham, opp Bolton Street	—	—	—	—	—	0814	0914	1114	1314	1554	—	—	1654
§ Brixham, Bolton Street (o/s 45)	—	—	—	—	—	0815	0915	1115	1315	1555	—	—	1655
Brixham, Museum (W-bound)	—	—	—	—	—	0817	0917	1117	1317	1557	—	—	1657
Brixham, Museum (W-bound)	arr	—	—	—	—	0825	0925	1125	1325	1600	—	—	1700
§ Brixham, Opposite Lower Manor Road (SW-bound)	—	—	—	0730	—	0825	0925	1125	1325	1600	—	—	1700
§ Brixham, nr Cudhill Road	—	—	—	0731	—	0826	0926	1126	1326	1601	—	—	1701
§ Brixham, o/s New Road	—	—	—	0731	—	0826	0926	1126	1326	1601	—	—	1701
Brixham, New Road (o/s 168)	—	—	—	0732	—	0827	0927	1127	1327	1602	—	—	1702
§ Churston, Laywell Road (W-bound)	—	—	—	0733	—	0828	0928	1128	1328	1603	—	—	1703
§ Churston, Churston Village (NW-bound)	—	—	—	0734	—	0829	0929	1129	1329	1604	—	—	1704
§ Churston, opp Dartmouth Road	—	—	—	0737	—	0832	0932	1132	1332	1607	—	—	1707
§ Broadsands, Windy Corner (E-bound)	—	—	—	0738	—	0833	0933	1133	1333	1608	—	—	1708
Broadsands, Hunters Tor Drive (E-bound)	—	—	—	0740	—	0835	0935	1135	1335	1610	—	—	1710
§ Broadsands, opp Hookhills Road	—	—	—	0740	—	0835	0935	1135	1335	1610	—	—	1710
§ Paignton, Hookhills Rd (Outside 114)	—	—	—	0740	—	0835	0935	1135	1335	1610	—	—	1710
§ Goodrington, Gibson Road 114 (o/s 114)	—	—	—	0741	—	0836	0936	1136	1336	1611	—	—	1711
Goodrington, Goodrington Road (W-bound)	—	—	—	—	0744	—	—	—	—	—	—	—	—
Goodrington, Davies Avenue (o/s 16)	—	—	—	0743	—	0838	0938	1138	1338	1613	—	—	1713
§ Goodrington, Goodrington Road Shops (o/s 85)	—	—	—	0743	0747	0838	0938	1138	1338	1613	—	—	1713
§ Goodrington, Grange Road 127 (o/s 127)	—	—	—	0745	—	0840	0940	1140	1340	1615	—	—	1714
§ Paignton, Long Road (W-bound)	—	—	—	0747	—	0841	0941	1141	1341	1616	—	—	1716
Paignton, South Devon College (Stand 1)	—	—	—	0750	—	0844	0944	1144	1344	1619	—	—	1719
Paignton, South Devon College (Stand 1)	arr	—	—	0755	—	0848	0948	1148	1348	1623	1710	1710	—
§ Paignton, Long Road (E-bound)	—	0640	—	0756	—	0849	0949	1149	1349	1624	1710	1711	—
§ Paignton, Waddeton Industrial Estate (NW-bound)	—	0641	—	—	—	—	—	—	—	—	1712	—	—
§ Goodrington, 166 Goodrington Road (o/s 166)	—	—	—	0757	—	0850	0950	1150	1350	1625	—	—	1712
§ Goodrington, Grange Road (opp 7)	—	—	—	0758	0748	0851	0951	1151	1351	1626	—	—	1713
Goodrington, Grange View (o/s 5)	—	—	—	0759	0749	0852	0952	1152	1352	1627	—	—	1714
§ Roselands, Roselands Drive (o/s 234)	—	—	—	0759	0749	0852	0952	1152	1352	1627	—	—	1714
§ Roselands, opp Lancaster Drive	—	—	—	0800	0750	0853	0953	1153	1353	1628	—	—	1715
§ Roselands, o/s Lulworth Close	—	—	—	0801	0751	0854	0954	1154	1354	1629	—	—	1716
Roselands, Goodstone Way (o/s 50)	—	—	—	0802	0752	0855	0955	1155	1355	1630	—	—	1717
§ Roselands, Roselands Drive (o/s 4)	—	—	—	0803	0753	0856	0956	1156	1356	1631	—	—	1718
§ Paignton, o/s Bookers	—	0643	—	0805	0753	0857	0957	1157	1357	1632	1715	1719	—
Paignton, Zoo (NE-bound)	—	—	0721	—	—	0901	1001	1201	1401	1636	1718	1723	—
Paignton, o/s Paignton Community Sports Academy	—	—	0723	—	—	0903	1003	1203	1403	1638	1720	1725	—
§ Paignton, Paignton Sports Academy (NW-bound)	—	—	0723	—	—	0903	1003	1203	1403	1638	1720	1725	—
§ Paignton, Shepherd Close (o/s 2)	—	—	0723	—	—	0903	1003	1203	1403	1638	1720	1725	—
Paignton, Kings Ash Road (o/s 104)	—	0645	0724	0809	0756	0904	1004	1204	1404	1639	1721	1726	—
§ Paignton, Kings Ash Road (o/s 156)	—	0645	0725	0810	0757	0904	1004	1204	1404	1639	1721	1726	—
§ Foxhole Estate, Foxhole Road 36 (opp 36)	—	—	0727	0812	0759	0906	1006	1206	1406	1641	1723	1728	—
Paignton, Foxhole Shops (opp 112 and 114)	—	—	0730	0815	0802	0908	1008	1208	1408	1643	1725	1730	—
§ Paignton, Foxhole Road 149 (o/s 149)	—	—	0730	0815	0802	0908	1008	1208	1408	1643	1725	1730	—
§ Paignton, Redwell Lane (SE-bound)	—	—	0731	0816	0803	0908	1008	1208	1408	1643	1725	1730	—
§ Paignton, Marlton Rd 115 (o/s 115)	—	—	0732	0816	0804	0909	1009	1209	1409	1644	1726	1731	—
§ Paignton, Marlton Road Post Office (N-bound)	—	—	0732	0817	0804	0910	1010	1210	1410	1645	1727	1732	—
§ Paignton, Dunstone Park Road (N-bound)	—	—	0733	0818	0805	0910	1010	1210	1410	1645	1727	1732	—
§ Preston, James Avenue (o/s 203)	—	—	0734	0819	0806	0911	1011	1211	1411	1646	1728	1733	—
§ Marlton, Garage (NW-bound)	—	—	0736	0820	0808	0912	1012	1212	1412	1647	1729	1734	—
Marlton, Vicarage Road (N-bound)	—	—	0738	0822	0810	0914	1014	1214	1414	1649	1731	1736	—
Marlton, Vicarage Hill (S-bound)	—	—	—	—	—	—	—	—	—	—	—	—	—
§ Marlton, Pembroke Park (N-bound)	—	—	—	—	—	—	—	—	—	—	—	—	—
§ Marlton, Meadow Park (W-bound)	—	—	—	—	—	—	—	—	—	—	—	—	—
§ Marlton, Peters Crescent (W-bound)	—	—	—	—	—	—	—	—	—	—	—	—	—
Marlton, opp School	—	—	—	—	—	—	—	—	—	—	—	—	—
§ Marlton, Belfield Avenue (SE-bound)	—	—	—	—	—	—	—	—	—	—	—	—	—
§ Marlton, Belfield Avenue (NW-bound)	—	—	—	—	—	—	—	—	—	—	—	—	—
§ Blagdon, King's Ash Road (N-bound)	—	0646	—	—	—	—	—	—	—	—	—	—	—
§ Shiphay, Marlton Road (E-bound)	—	0655	0742	0825	0813	0917	1017	1217	1417	1652	1734	1739	—
§ Shiphay, Dart Avenue (E-bound)	—	0656	0742	0825	0813	0917	1017	1217	1417	1652	1734	1739	—
Shiphay, Shiphay Lane (E-bound)	—	0657	0743	0826	0814	0918	1018	1218	1418	1653	1735	1740	—
Shiphay, opp Old Woods Hill	—	0700	0747	—	—	0922	1022	1222	1422	1657	1744	—	—
Shiphay, o/s Torquay Grammar Schools	—	—	—	0832	0821	—	—	—	—	—	1736	—	—
§ Shiphay, opp Lowes Bridge	—	0700	0748	—	—	0923	1023	1223	1423	1658	1745	—	—
§ Shiphay, opp Shiphay Lane	—	—	—	0834	—	—	—	—	—	—	1736	—	—
§ Shiphay, Devon Dumpling (NW-bound)	—	—	—	0836	—	—	—	—	—	—	1737	—	—
§ Shiphay, Cadewell Lane Shops (NE-bound)	—	—	—	0837	—	—	—	—	—	—	1738	—	—
§ Shiphay, Higher Cadewell Lane (NE-bound)	—	—	—	0839	—	—	—	—	—	—	1739	—	—
§ Shiphay, Cadewell Lane (o/s 31)	—	—	—	0840	—	—	—	—	—	—	1739	—	—
Shiphay, Torbay Hospital Main Entrance (Car Park)	—	—	0753	0843	—	0928	1028	1228	1428	1703	1741	1750	—
§ Shiphay, Lowes Bridge (NW-bound)	—	0700	—	—	—	—	—	—	—	—	—	—	—
§ Shiphay, opp Cadewell Lane	—	0701	—	—	—	—	—	—	—	—	—	—	—
§ Hele, Barton Road (o/s 78)	—	—	—	—	0824	—	—	—	—	—	—	—	—
Hele, Torquay Academy (NE-bound)	—	—	—	—	0825	—	—	—	—	—	—	—	—
§ Hele, o/s Cemetery Lodge	—	—	—	—	0825	—	—	—	—	—	—	—	—
§ Hele, Hele Cross (E-bound)	—	—	—	—	0827	—	—	—	—	—	—	—	—
§ Hele, Hele Village (SE-bound)	—	—	—	—	0827	—	—	—	—	—	—	—	—
§ Hele, Hele Road (SE-bound)	—	—	—	—	0829	—	—	—	—	—	—	—	—
Torquay, Cuthbert Mayne School (SE-bound)	—	—	—	—	0830	—	—	—	—	—	—	—	—
§ Edginswell, Newton Road (W-bound)	—	0702	0754	0844	—	—	1029	1229	1429	1704	1742	1751	—
Edginswell, Scotts Bridge (W-bound)	—	0703	0755	0845	—	—	1030	1230	1430	1705	1743	1752	—
§ The Willows, nr Browns Bridge Road	—	—	0759	0849	—	—	1034	1234	1434	1709	1747	1756	—
The Willows, o/s Marks & Spencer	—	—	0801	0851	—	—	1036	1236	1436	1711	1749	1758	—
§ The Willows, Nicholson Road (SW-bound)	—	—	0801	0851	—	—	1036	1236	1436	1711	1749	1758	—
§ The Willows, opp Browns Bridge	—	—	0802	0852	—	—	1037	1237	1437				

Continues from previous page

Kingskerswell, Arch (N-bound)	0630	0708	0806	0856	—	—	1041	1241	1441	1716	1754	1803	—
§ Kingskerswell, Jurys Corner (N-bound)	0630	0708	0806	0856	—	—	1041	1241	1441	1716	1754	1803	—
§ Kingskerswell, Lyndhurst Avenue (N-bound)	0631	0708	0807	0857	—	—	1042	1242	1442	1717	1754	1804	—
§ Kingskerswell, opp Caravan Park	0632	0709	0808	0858	—	—	1043	1243	1443	1718	1755	1805	—
§ Aller Park, Aller Brake Road Bottom (NE-bound)	0634	—	0810	0900	—	—	1045	1245	1445	1720	—	1807	—
Aller Park, Aller Brake Road (o/s 23)	0635	—	0811	0901	—	—	1046	1246	1446	1721	—	1808	—
§ Aller Park, Aller Brake Road Top (NE-bound)	0636	—	0811	0901	—	—	1046	1246	1446	1721	—	1808	—
§ Milber, Newtake Rise (E-bound)	0637	—	0812	0902	—	—	1047	1247	1447	1722	—	1809	—
§ Milber, St Marychurch Road (W-bound)	0638	—	0813	0903	—	—	1048	1248	1448	1723	—	1810	—
§ Milber, opp Penn Inn	0639	0713	0814	0904	—	—	1049	1249	1449	1724	1759	1811	—
§ Newton Abbot, Station Bridge (NE-bound)	0641	0713	0815	0905	—	—	1050	1250	1450	1725	1759	1812	—
Newton Abbot, Opposite Rail Station (Stop J)	0642	0714	0816	0906	—	—	1051	1251	1451	1726	1800	1813	—
§ Newton Abbot, The Avenue (NE-bound)	0642	0714	0816	0906	—	—	1051	1251	1451	1726	1800	1813	—
§ Newton Abbot, Council Offices (SW-bound)	0647	0717	0821	0911	—	—	1056	1256	1456	1731	1805	1817	—
Newton Abbot, Sherborne Road (Stop L)	0651	0721	0825	0915	—	—	1100	1300	1500	1735	1810	1821	—
§ Newton Abbot, Jetty Marsh (NE-bound)	—	—	—	—	—	—	—	—	—	—	1811	—	—
§ Newton Abbot, opp Racecourse	—	—	—	—	—	—	—	—	—	—	1813	—	—
§ Kingsteignton, opp Pottery Road	—	—	—	—	—	—	—	—	—	—	1813	—	—
Kingsteignton, Lidl (NE-bound)	—	—	—	—	—	—	—	—	—	—	1815	—	—
§ Kingsteignton, Health Centre (N-bound)	—	—	—	—	—	—	—	—	—	—	1816	—	—
§ Rydon, Chudleigh Corner (N-bound)	—	—	—	—	—	—	—	—	—	—	1817	—	—
§ Rydon, Ley Lane (N-bound)	—	—	—	—	—	—	—	—	—	—	1817	—	—
§ Rydon, Captains Road (N-bound)	—	—	—	—	—	—	—	—	—	—	1818	—	—
§ Rydon, opp Post Office	—	—	—	—	—	—	—	—	—	—	1819	—	—
Sandygate, Five Lanes (N-bound)	—	—	—	—	—	—	—	—	—	—	1820	—	—
§ Rydon, Little Barton (S-bound)	—	—	—	—	—	—	—	—	—	—	1821	—	—
§ Rydon, Rydon Acres (S-bound)	—	—	—	—	—	—	—	—	—	—	1822	—	—
Rydon, Rydon Estate (S-bound)	—	—	—	—	—	—	—	—	—	—	1823	—	—
Kingsteignton, Ware Cross (S-bound)	—	—	—	—	—	—	—	—	—	—	1826	—	—

Service Restrictions: **SH** - Torbay School Holidays
Sch - Torbay School Days

Notes: § - Time at this stop is indicative. You are advised to be at any stop several minutes before the times shown



**13 Brixham -Paignton - Newton Abbot
13C Torquay - Goodrington
13D Paignton - Kingskerswell - Kingsteignton**

Stagecoach South West

Timetable valid from 02/04/2017 until 28/10/2017.

Direction of stops: where shown (eg: W-bound) this is the compass direction towards which the bus is pointing when it stops

Saturdays

Service	13	13	13	13	13
Brixham, Mathill Roundabout (SE-bound)	—	—	—	—	—
§ Brixham, Greenover Road (NE-bound)	—	—	—	—	—
§ Brixham, Burton Street (E-bound)	—	—	—	—	—
§ Brixham, opp Bolton Street	—	—	—	—	—
§ Brixham, Bolton Street (o/s 45)	—	—	—	—	—
Brixham, Museum (W-bound)	arr	—	—	—	—
Brixham, Museum (W-bound)	dep	—	—	—	—
§ Brixham, Opposite Lower Manor Road (SW-bound)	—	—	—	—	—
§ Brixham, nr Cudhill Road	—	—	—	—	—
§ Brixham, o/s New Road	—	—	—	—	—
Brixham, New Road (o/s 168)	—	—	—	—	—
§ Churston, Laywell Road (W-bound)	—	—	—	—	—
§ Churston, Churston Village (NW-bound)	—	—	—	—	—
§ Churston, opp Dartmouth Road	—	—	—	—	—
§ Broadsands, Windy Corner (NW-bound)	—	—	—	—	—
Broadsands, Hunters Tor Drive (E-bound)	—	—	—	—	—
§ Broadsands, opp Hookhills Road	—	—	—	—	—
§ Paignton, Hookhills Rd (Outside 114)	—	—	—	—	—
§ Goodrington, Gibson Road 114 (o/s 114)	—	—	—	—	—
Goodrington, Goodrington Road (W-bound)	—	—	—	—	—
Goodrington, Davies Avenue (o/s 16)	—	—	—	—	—
§ Goodrington, Goodrington Road Shops (o/s 85)	—	—	—	—	—
§ Goodrington, Grange Road 127 (o/s 127)	—	—	—	—	—
§ Paignton, Long Road (W-bound)	—	—	—	—	—
Paignton, South Devon College (Stand 1)	arr	—	—	—	—
Paignton, South Devon College (Stand 1)	dep	—	—	—	—
§ Paignton, Long Road (E-bound)	—	—	—	—	—
§ Paignton, Waddeton Industrial Estate (NW-bound)	—	—	—	—	—
§ Goodrington, 166 Goodrington Road (o/s 166)	—	—	—	—	—
§ Goodrington, Grange Road (opp 7)	—	—	—	—	—
Goodrington, Grange View (o/s 5)	—	—	—	—	—
§ Roselands, Roselands Drive (o/s 234)	—	—	—	—	—
§ Roselands, opp Lancaster Drive	—	—	—	—	—
§ Roselands, o/s Lulworth Close	—	—	—	—	—
Roselands, Goodstone Way (o/s 50)	—	—	—	—	—
§ Roselands, Roselands Drive (o/s 4)	—	—	—	—	—
§ Paignton, o/s Bookers	—	—	—	—	—
Paignton, Zoo (NE-bound)	—	—	—	—	—
Paignton, o/s Paignton Community Sports Academy	—	—	—	—	—
§ Paignton, Paignton Sports Academy (NW-bound)	—	—	—	—	—
§ Paignton, Shepherd Close (o/s 2)	—	—	—	—	—
Paignton, Kings Ash Road (o/s 104)	—	—	—	—	—
§ Paignton, Kings Ash Road (o/s 156)	—	—	—	—	—
§ Foxhole Estate, Foxhole Road 36 (opp 36)	—	—	—	—	—
Paignton, Foxhole Shops (opp 112 and 114)	—	—	—	—	—
§ Paignton, Foxhole Road 149 (o/s 149)	—	—	—	—	—
§ Paignton, Redwell Lane (SE-bound)	—	—	—	—	—
§ Paignton, Marlton Rd 115 (o/s 115)	—	—	—	—	—
§ Paignton, Marlton Road Post Office (N-bound)	—	—	—	—	—
§ Paignton, Dunstone Park Road (N-bound)	—	—	—	—	—
§ Preston, James Avenue (o/s 203)	—	—	—	—	—
§ Marlton, Garage (NW-bound)	—	—	—	—	—
Marlton, Vicarage Road (N-bound)	—	—	—	—	—
Marlton, Vicarage Hill (S-bound)	0827	1027	1227	1457	1657
§ Marlton, Pembroke Park (N-bound)	0827	1027	1227	1457	1657
§ Marlton, Meadow Park (W-bound)	0828	1028	1228	1458	1658
§ Marlton, Peters Crescent (W-bound)	0828	1028	1228	1458	1658
Marlton, opp School	0830	1030	1230	1500	1700
§ Marlton, Belfield Avenue (SE-bound)	0830	1030	1230	1500	1700
§ Marlton, Belfield Avenue (NW-bound)	0830	1030	1230	1500	1700
§ Blagdon, King's Ash Road (N-bound)	—	—	—	—	—
§ Shiphay, Marlton Road (E-bound)	0833	1033	1233	1503	1703
§ Shiphay, Dart Avenue (E-bound)	0833	1033	1233	1503	1703
Shiphay, Shiphay Lane (E-bound)	0834	1034	1234	1504	1704
Shiphay, opp Old Woods Hill	0838	1038	1238	1508	1708
Shiphay, o/s Torquay Grammar Schools	—	—	—	—	—
§ Shiphay, opp Lowes Bridge	0839	1039	1239	1509	—
§ Shiphay, opp Shiphay Lane	—	—	—	—	—
§ Shiphay, Devon Dumping (NW-bound)	—	—	—	—	—
§ Shiphay, Cadewell Lane Shops (NE-bound)	—	—	—	—	—
§ Shiphay, Higher Cadewell Lane (NE-bound)	—	—	—	—	—
§ Shiphay, Cadewell Lane (o/s 31)	—	—	—	—	—
Shiphay, Torbay Hospital Main Entrance (Car Park)	0844	1044	1244	1514	—
§ Shiphay, Lowes Bridge (NW-bound)	—	—	—	—	—
§ Shiphay, opp Cadewell Lane	—	—	—	—	—
§ Hele, Barton Road (o/s 78)	—	—	—	—	—
Hele, Torquay Academy (NE-bound)	—	—	—	—	—
§ Hele, o/s Cemetery Lodge	—	—	—	—	—
§ Hele, Hele Cross (E-bound)	—	—	—	—	—
§ Hele, Hele Village (SE-bound)	—	—	—	—	—
§ Hele, Hele Road (SE-bound)	—	—	—	—	—
Torquay, Cuthbert Mayne School (SE-bound)	—	—	—	—	—
§ Edginswell, Newton Road (W-bound)	0845	1045	1245	1515	—
Edginswell, Scotts Bridge (W-bound)	0846	1046	1246	1516	—
§ The Willows, nr Browns Bridge Road	0850	1050	1250	1520	—
The Willows, o/s Marks & Spencer	0852	1052	1252	1522	—
§ The Willows, Nicholson Road (SW-bound)	0852	1052	1252	1522	—
§ The Willows, opp Browns Bridge	0853	1053	1253	1523	—
§ Kingskerswell, opp Coventry Farm	0855	1055	1255	1525	—
§ Kingskerswell, Manor Gardens (N-bound)	0856	1056	1256	1526	—
Kingskerswell, Arch (N-bound)	0857	1057	1257	1527	—

Continues on next page - the explanations for notes and codes appear at the end of the timetable

Continues from previous page

§ Kingskerswell, Jurys Corner (N-bound)	0857	1057	1257	1527	—
§ Kingskerswell, Lyndhurst Avenue (N-bound)	0858	1058	1258	1528	—
§ Kingskerswell, opp Caravan Park	0859	1059	1259	1529	—
§ Aller Park, Aller Brake Road Bottom (NE-bound)	0901	1101	1301	1531	—
Aller Park, Aller Brake Road (o/s 23)	0902	1102	1302	1532	—
§ Aller Park, Aller Brake Road Top (NE-bound)	0902	1102	1302	1532	—
§ Milber, Newtake Rise (E-bound)	0903	1103	1303	1533	—
§ Milber, St Marychurch Road (W-bound)	0904	1104	1304	1534	—
§ Milber, opp Penn Inn	0905	1105	1305	1535	—
§ Newton Abbot, Station Bridge (NE-bound)	0906	1106	1306	1536	—
Newton Abbot, Opposite Rail Station (Stop J)	0907	1107	1307	1537	—
§ Newton Abbot, The Avenue (NE-bound)	0907	1107	1307	1537	—
§ Newton Abbot, Council Offices (SW-bound)	0912	1112	1312	1542	—
Newton Abbot, Sherborne Road (Stop L)	0916	1116	1316	1546	—
§ Newton Abbot, Jetty Marsh (NE-bound)	—	—	—	—	—
§ Newton Abbot, opp Racecourse	—	—	—	—	—
§ Kingsteignton, opp Pottery Road	—	—	—	—	—
Kingsteignton, Lidl (NE-bound)	—	—	—	—	—
§ Kingsteignton, Health Centre (N-bound)	—	—	—	—	—
§ Rydon, Chudleigh Corner (N-bound)	—	—	—	—	—
§ Rydon, Ley Lane (N-bound)	—	—	—	—	—
§ Rydon, Captains Road (N-bound)	—	—	—	—	—
§ Rydon, opp Post Office	—	—	—	—	—
Sandygate, Five Lanes (N-bound)	—	—	—	—	—
§ Rydon, Little Barton (S-bound)	—	—	—	—	—
§ Rydon, Rydon Acres (S-bound)	—	—	—	—	—
Rydon, Rydon Estate (S-bound)	—	—	—	—	—
Kingsteignton, Ware Cross (S-bound)	—	—	—	—	—

Sundays

no service

Notes: § - Time at this stop is indicative. You are advised to be at any stop several minutes before the times shown



**13 Newton Abbot - Paignton _ Brixham
13C Torquay - Goodrington
13D Kingsteignton - Paignton**

Stagecoach South West

For times of the next departures from a particular stop you can use **traveline-txt** - by sending the SMS code to **84268**. Add the service number after the code if you just want a specific service - eg: **buctdgt 60**. The return message from **traveline-txt** will show the next three departures, and it currently costs 25p plus any message sending charge. Departure times will be real-time predictions where available, or scheduled departure times if not.

You can also get the same information by using the SMS code at www.nextbuses.mobi (only normal browsing charges apply) or through several iPhone or Android apps that offer access to **NextBuses**.

NOTE: SMS codes are different in each direction. Make sure you choose the right direction from these lists.

SMS Code	Stop Name	Street	ATCO Code
dvndjgpa	Kingsteignton, Ware Cross (N-bound)	Longford Lane	1100DEC11197
dvndjgdj	Kingsteignton, Longfield Avenue (NW-bound)	Longford Lane	1100DEC11199
dvndjdmj	Rydon, Rydon Estate (N-bound)	Rydon Road	1100DEC12202
dvndjdmt	Rydon, Rydon Acres (N-bound)	Rydon Road	1100DEC11204
dvndjdjp	Rydon, opp Little Barton	Rydon Road	1100DEC11205
dvndjdja	Rydon, Long Barton (S-bound)	Rydon Road	1100DEC11206
dvndjgd	Sandygate, opp Belmont Close	Rydon Road	1100DEC11207
dvndjatw	Sandygate, Brook Way (NW-bound)	Brook Way	1100DEC11209
dvndjadp	Sandygate, Five Lanes (S-bound)	Exeter Road	1100DEC11210
dvndjagm	Rydon, adj Post Office	Exeter Road	1100DEC11214
dvndjamw	Rydon, opp Captains Road	Exeter Road	1100DEC11216
dvndjamp	Rydon, Ley Lane (S-bound)	Exeter Road	1100DEC11219
dvndjait	Kingsteignton, opp Health Centre	Gestrige Road	1100DEC11221
dvndjajw	Kingsteignton, adj The Fountain	Newton Road	1100DEC11228
dvndgwmp	Kingsteignton, Pottery Road (SW-bound)	Newton Road	1100DEC11230
dvndgwdw	Newton Abbot, Racecourse (SW-bound)	Newton Road	1100DEC11233
dvndgtmw	Newton Abbot, Jetty Marsh (SW-bound)	Newton Road	1100DEC11235
dvndgpjw	Newton Abbot, College (S-bound)	Highweek Street	1100DEC11255
dvndgtag	Newton Abbot, Council Offices (SW-bound)	Kingsteignton Road	1100DEC11237
dvndgptj	Newton Abbot, Sherborne Road (Stop L)	Market Street	1100DEC11242
dvngjwmt	Newton Abbot, opp Cricketfield Surgery	Kingsteignton Road	1100DEA05822
dvndgtwa	Newton Abbot, The Avenue (SW-bound)	The Avenue	1100DEM55098
dvndgwmj	Newton Abbot, Rail Station (Stop K)	Station Road	1100DEM55097
dvndjadw	Milber, Brunel Road (SE-bound)	Torquay Road	1100DEM55094
dvndjdtj	Milber, St Marychurch Road (E-bound)	St Marychurch Road	1100DEC11440
dvngpmpj	Aller Park, Aller Brake Road Top (SW-bound)	Aller Brake Road	1100DEA57182
dvngpmpm	Aller Park, Aller Brake Road (SW-bound)	Aller Brake Road	1100DEA57183
dvngmgt	Aller Park, Aller Brake Road (o/s 20)	Aller Brake Road	1100DEA05959
dvngpmpw	Aller Park, Aller Brake Road Bottom (SW-bound)	Aller Brake Road	1100DEA57185
dvndjmgj	Kingskerswell, Caravan Park (SE-bound)	Torquay Road	1100DEM55085
dvndjmgw	Kingskerswell, Furzedown Road (S-bound)	Newton Road	1100DEM55082
dvndjmjm	Kingskerswell, The Sloop (S-bound)	Newton Road	1100DEM55080
dvndjmpa	Kingskerswell, Southey Crescent (SE-bound)	Torquay Road	1100DEM55078
dvndjmt	Kingskerswell, Manor Gardens (S-bound)	Torquay Road	1100DEM55077
dvndjmw	Kingskerswell, Coventry Farm (SE-bound)	Torquay Road	1100DEM55075
tbygdwm	The Willows, nr Browns Bridge Road	Browns Bridge Road	1190TOA56646
tbydgmj	The Willows, o/s Marks & Spencer	Car Park	1190TOA10816
tbygdwj	The Willows, Nicholson Road (SW-bound)	Browns Bridge Road	1190TOA56645
tbydatd	The Willows, opp Browns Bridge	Riviera Way	1190TOA10705
tbyawgw	Edginswell, Scotts Bridge (E-bound)	Newton Road	1190TOA10528
tbyjdpj	Edginswell, Torbay Hospital Annexe (o/s 201)	Newton Road	1190TOA01105
tbydjpi	Hele, Barton Road (o/s 78)	Barton Road	1190TOZ00855
tbyjajp	Hele, o/s Cemetery Lodge	Barton Road	1190TOA88878
tbydmat	Hele, opp Hele Road Cemetery	Hele Road	1190TOX28461
tbydgpj	Shiphay, Torbay Hospital Main Entrance (Car Park)		1190TOA10709
tbydawm	Shiphay, Cadewell Lane (o/s 38)	Cadewell Lane	1190TOA10711
tbydapm	Shiphay, Higher Cadewell Lane (o/s 58)	Cadewell Lane	1190TOA10712
tbygptm	Shiphay, Banbury Park (o/s 9)	Higher Cadewell Lane	1190TOA11171
tbydajd	Shiphay, Devon Dumping (o/s 81)	Shiphay Lane	1190TOA10721
tbydgam	Shiphay, Oak Park Close (Opp 50)	Shiphay Lane	1190TOA10723
tbydtat	Torquay, Cuthbert Mayne School (SW-bound)	Teignmouth Road	1190TOA10899
tbydpat	Hele, Hele Village (NW-bound)	Hele Road	1190TOA10647
tbydmta	Hele, Hele Cross (W-bound)	Hele Road	1190TOA10645
tbydjdt	Shiphay, Lowes Bridge (S-bound)	Newton Road	1190TOA10521
tbyjamp	Shiphay, o/s Torquay Grammar Schools	ShiphayManor Drive	1190TOA88885
tbyjdjm	Shiphay, nr Regent Close	Newton Road	1190TOA10702
tbydaga	Shiphay, opp Dairy Hill	Shiphay Avenue	1190TOA10725
tbygtjd	Shiphay, Marldon Rd 42 (o/s 42)	Marldon Road	1190TOA56609
tbygdwp	Shiphay, Marldon Road (o/s 78)	Marldon Road	1190TOA56647
dvndjatj	Marldon, Vicarage Road (S-bound)	Vicarage Road	1100TOX28441
dvngjwdg	Marldon, opp Garage	Vicarage Road	1100DEA56822
dvndjadt	Marldon, Vicarage Hill (S-bound)	Vicarage Hill	1100PLY38667
tbyagmd	Preston, Dolphin Court Rd (opp 205)	Marldon Road	1190TOA10204
tbyagpa	Paignton, Marldon Road Post Office (o/s 130)	Marldon Road	1190TOX28482
tbyjgaw	Paignton, Edenvale Road (o/s 90)	Marldon Road	119000005
tbyjgda	Paignton, Redwell Lane (Opp 6)	Smallcombe Road	119000006
tbyagwp	Paignton, Foxhole Road 154 (o/s 154)	Foxhole Road	1190TOA10349
tbyagwg	Paignton, Foxhole Shops (o/s 102 and 104)	Foxhole Road	1190TOX28484
tbyadpd	Paignton, Kings Ash House (S-bound)	King's Ash Road	1190TOY38421
tbyjmmd	Foxhole Estate, Foxhole Road 38 (o/s 38)	Foxhole Road	119000003
tbyjaja	Paignton, opp Underidge Road	Foxhole Road	1190TOA88874
tbyagdp	Paignton, Kings Ash Road (opp 160)	King's Ash Road	1190TOA10184
tbyadtg	Paignton, opp Great Parks Road	King's Ash Road	1190TOA10183
tbyadtw	Paignton, Waterleat Road 82 (o/s 82)	Waterleat Road	1190TOA10180
tbyagpw	Paignton, opp Paignton Academy	Waterleat Road	1190TOX28439
tbyagmg	Paignton, o/s Zoo	Totnes Road	1190TOA10241
tbyagda	Paignton, Bookers (S-bound)	Brixham Road	1190TOA10248

Continued on next page.



Continued from previous page.

For times of the next departures from a particular stop you can use **traveline-txt** - by sending the SMS code to **84268**. Add the service number after the code if you just want a specific service - eg: **buctdgt 60**. The return message from **traveline-txt** will show the next three departures, and it currently costs 25p plus any message sending charge. Departure times will be real-time predictions where available, or scheduled departure times if not.

You can also get the same information by using the SMS code at www.nextbuses.mobi (only normal browsing charges apply) or through several iPhone or Android apps that offer access to **NextBuses**.

NOTE: SMS codes are different in each direction. Make sure you choose the right direction from these lists.

SMS Code	Stop Name	Street	ATCO Code
tbyagjd	Roselands, Harbourne Avenue (E-bound)	Roselands Drive	1190TOA10249
tbyagpm	Roselands, Goodstone Way (opp 60)	Roselands Drive	1190TOA10251
tbyajgd	Roselands, Lynmouth Avenue (SE-bound)	Roselands Drive	1190TOA10255
tbyajtw	Roselands, Lancaster Drive (E-bound)	Roselands Drive	1190TOA10261
tbygwmw	Roselands, Roselands Drive (o/s 215)	Grange View	1190TOA56667
tbyampa	Goodrington, Grange View (o/s 2)	Grange View	1190TOA10262
tbyamjg	Goodrington, Grange Heights (SW-bound)	Grange Road	1190TOA10264
tbyamdj	Goodrington, Grange Road 127 (o/s 127)	Goodrington Road	1190TOX28435
tbyjmap	Paignton, Long Road (W-bound)	Long Road	119000047
tbyagap	Paignton, South Devon College (Stand 1)	Long Road	1190TOA11012
tbyagmj	Paignton, Long Road (E-bound)	Long Road	1190TOA11013
tbyagma	Goodrington, 166 Goodrington Road (o/s 166)	Goodrington Road	1190TOZ00827
tbygdtm	Goodrington, Goodrington Road Shops (E-bound)	Goodrington Road	1190TOA56597
tbygwaj	Goodrington, Davies Avenue (o/s 16)	Davies Avenue	1190TOA56638
tbyaptw	Goodrington, Gibson Road 99 (o/s 99)	Gibson Road	1190TOA10272
tbyjamj	Goodrington, Goodrington Road (E-bound)	Goodrington Road	1190TOA88884
tbygpmd	Paignton, Hookhills (S-bound)	Hookhills	1190TOA11146
tbyapwa	Broadsands, Hookhills Road (S-bound)	Hookhills Road	1190TOX28432
tbyapjm	Broadsands, Hunters Tor Drive (E-bound)	Hunters Tor Drive	1190TOX28430
tbyatpd	Broadsands, Windy Corner (SE-bound)	Dartmouth Road	1190TOA10138
tbydamg	Churston, Dartmouth Road (SE-bound)	Dartmouth Road	1190TOA10135
tbydjga	Churston, Churston Village (SE-bound)	New Road	1190TOA10131
tbydpdg	Churston, opp Laywell Road	Brixham Road A3022	1190TOA10128
tbydtpw	Brixham, Monksbridge Road (SE-bound)	Monksbridge Road	1190010853
tbydwtw	Brixham, Mathill Roundabout (SE-bound)	Monksbridge Road	1190010854
tbygamg	Brixham, Greenover Road (NE-bound)	Greenover Road	1190TOA10119
tbygawt	Brixham, Burton Street (E-bound)	Burton Street	1190TOA10120
tbygdtp	Brixham, opp Bolton Street	Bolton Street	1190TOA10003
tbygwjg	Brixham, Bolton Street (o/s 45)	Bolton Street	1190TOA56651
tbygdja	Brixham, Museum (W-bound)	New Road	1190010852
tbygtmj	Brixham, Opposite Lower Manor Road (SW-bound)	New Road	1190TOA56618
tbygadt	Brixham, nr Cudhill Road	New Road	1190TOA10122
tbydwgd	Brixham, o/s New Road	New Road	1190TOA10124
tbydtwm	Brixham, New Road (o/s 168)	New Road	1190TOA10125



**13 Brixham -Paignton - Newton Abbot
13C Torquay - Goodrington
13D Paignton - Kingskerswell - Kingsteignton**

Stagecoach South West

For times of the next departures from a particular stop you can use **traveline-txt** - by sending the SMS code to **84268**. Add the service number after the code if you just want a specific service - eg: **buctdgt 60**. The return message from **traveline-txt** will show the next three departures, and it currently costs 25p plus any message sending charge. Departure times will be real-time predictions where available, or scheduled departure times if not.

You can also get the same information by using the SMS code at www.nextbuses.mobi (only normal browsing charges apply) or through several iPhone or Android apps that offer access to **NextBuses**.

NOTE: SMS codes are different in each direction. Make sure you choose the right direction from these lists.

SMS Code	Stop Name	Street	ATCO Code
tbydwtw	Brixham, Mathill Roundabout (SE-bound)	Monksbridge Road	1190010854
tbygamg	Brixham, Greenover Road (NE-bound)	Greenover Road	1190TOA10119
tbygawt	Brixham, Burton Street (E-bound)	Burton Street	1190TOA10120
tbygdtp	Brixham, opp Bolton Street	Bolton Street	1190TOA10003
tbygwjg	Brixham, Bolton Street (o/s 45)	Bolton Street	1190TOA56651
tbygdja	Brixham, Museum (W-bound)	New Road	1190010852
tbygtmj	Brixham, Opposite Lower Manor Road (SW-bound)	New Road	1190TOA56618
tbygadt	Brixham, nr Cudhill Road	New Road	1190TOA10122
tbydwdg	Brixham, o/s New Road	New Road	1190TOA10124
tbydtwm	Brixham, New Road (o/s 168)	New Road	1190TOA10125
tbydmwg	Churston, Laywell Road (W-bound)	Brixham Road A3022	1190TOA10127
tbydjma	Churston, Churston Village (NW-bound)	New Road	1190TOA10129
tbydagm	Churston, opp Dartmouth Road	Dartmouth Road	1190TOA10134
tbyatga	Broadsands, Windy Corner (NW-bound)	Dartmouth Road	1190TOA10136
tbyapjm	Broadsands, Hunters Tor Drive (E-bound)	Hunters Tor Drive	1190TOX28430
tbyaptp	Broadsands, opp Hookhills Road	Hookhills Road	1190TOX28433
tbygtgt	Paignton, Hookhills Rd (Outside 114)		119000057
tbyaptm	Goodrington, Gibson Road 114 (o/s 114)	Gibson Road	1190TOA10274
tbyjamg	Goodrington, Goodrington Road (W-bound)	Goodrington Road	1190TOA88883
tbygwaj	Goodrington, Davies Avenue (o/s 16)	Davies Avenue	1190TOA56638
tbygtjd	Goodrington, Goodrington Road Shops (o/s 85)	Goodrington Road	1190TOA56596
tbyamdg	Goodrington, Grange Road 127 (o/s 127)	Goodrington Road	1190TOX28435
tbyjmap	Paignton, Long Road (W-bound)	Long Road	119000047
tbyagap	Paignton, South Devon College (Stand 1)	Long Road	1190TOA11012
tbyagmj	Paignton, Long Road (E-bound)	Long Road	1190TOA11013
tbyajmt	Paignton, Waddeton Industrial Estate (NW-bound)	Brixham Road	1190010851
tbyagma	Goodrington, 166 Goodrington Road (o/s 166)	Goodrington Road	1190TOZ00827
tbyamjw	Goodrington, Grange Road (opp 7)	Grange Road	1190TOA10265
tbyamja	Goodrington, Grange View (o/s 5)	Grange View	1190TOA10263
tbygwmt	Roselands, Roselands Drive (o/s 234)	Roselands Drive	1190TOA56668
tbyajtd	Roselands, opp Lancaster Drive	Roselands Drive	1190TOA10260
tbyajdp	Roselands, o/s Lulworth Close	Roselands Drive	1190TOA10256
tbygmwt	Roselands, Goodstone Way (o/s 50)	Roselands Drive	1190TOA11117
tbyagja	Roselands, Roselands Drive (o/s 4)	Roselands Drive	1190TOA10250
tbyagaw	Paignton, o/s Bookers	Brixham Road	1190TOA10247
tbyagtw	Paignton, Zoo (NE-bound)	Totnes Road	1190TOA10239
tbyagtg	Paignton, o/s Paignton Community Sports Academy	Waterleat Road	1190TOX28438
tbyagjw	Paignton, Paignton Sports Academy (NW-bound)	Waterleat Road	1190PLY38595
tbyadtp	Paignton, Shepherd Close (o/s 2)	Waterleat Road	1190TOA10181
tbyadpw	Paignton, Kings Ash Road (o/s 104)	King's Ash Road	1190TOA10182
tbyagdg	Paignton, Kings Ash Road (o/s 156)	King's Ash Road	1190TOA10185
tbyagwa	Foxhole Estate, Foxhole Road 36 (opp 36)	Foxhole Road	1190TOZ00863
tbyagwd	Paignton, Foxhole Shops (opp 112 and 114)	Foxhole Road	1190TOA10351
tbyagwj	Paignton, Foxhole Road 149 (o/s 149)	Foxhole Road	1190TOA10348
tbyjgdg	Paignton, Redwell Lane (SE-bound)	Smallcombe Road	119000007
tbyjgat	Paignton, Marldon Rd 115 (o/s 115)	Marldon Road	119000004
tbyajdg	Paignton, Marldon Road Post Office (N-bound)	Marldon Road	1190PLY38588
tbyagwm	Paignton, Dunstone Park Road (N-bound)	Marldon Road	1190TOA10205
tbyagjm	Preston, James Avenue (o/s 203)	Marldon Road	1190TOA10203
dvndjawj	Marldon, Garage (NW-bound)	Churscombe Road	1100DEM55153
dvndjapt	Marldon, Vicarage Road (N-bound)	Vicarage Road	1100TOX28440
dvndjadt	Marldon, Vicarage Hill (S-bound)	Vicarage Hill	1100PLY38667
dvndjapa	Marldon, Pembroke Park (N-bound)	Vicarage Hill	1100DEM55143
dvndjagd	Marldon, Meadow Park (W-bound)	Parkfield Close	1100DEM55144
dvndgwjm	Marldon, Peters Crescent (W-bound)	Millmans Road	1100DEM55146
dvndgwjg	Marldon, opp School	Marldon Cross Hill	1100DEM55148
dvndgwmw	Marldon, Belfield Avenue (SE-bound)	Marldon Cross Hill	1100DEM55149
dvndgwpd	Marldon, Belfield Avenue (NW-bound)	Marldon Cross Hill	1100PLY38675
tbyadmt	Blagdon, King's Ash Road (N-bound)	King's Ash Road	1190TOA10362
tbygptp	Shiphay, Marldon Road (E-bound)	Marldon Road	1190TOA11172
tbygtja	Shiphay, Dart Avenue (E-bound)	Marldon Road	1190TOA56608
tbydajt	Shiphay, Shiphay Lane (E-bound)	Shiphay Avenue	1190TOA10724
tbydjdw	Shiphay, opp Old Woods Hill	Newton Road	1190TOA10701
tbyjamp	Shiphay, o/s Torquay Grammar Schools	ShiphayManor Drive	1190TOA88885
tbydjam	Shiphay, opp Lowes Bridge	Newton Road	1190TOA10522
tbydgad	Shiphay, opp Shiphay Lane	Shiphay Lane	1190TOA10722
tbyawta	Shiphay, Devon Dumping (NW-bound)	Shiphay Lane	1190TOA10720
tbyjagw	Shiphay, Cadewell Lane Shops (NE-bound)	Cadewell Lane shops	1190TOA88873
tbydapt	Shiphay, Higher Cadewell Lane (NE-bound)	Cadewell Lane	1190TOA10714
tbydawg	Shiphay, Cadewell Lane (o/s 31)	Cadewell Lane	1190TOA10710
tbydgpj	Shiphay, Torbay Hospital Main Entrance (Car Park)		1190TOA10709
tbydgwt	Shiphay, Lowes Bridge (NW-bound)	Newton Road	1190TOA10523
tbydgpdp	Shiphay, opp Cadewell Lane	Newton Road	1190TOA10524
tbydjpi	Hele, Barton Road (o/s 78)	Barton Road	1190TOZ00855
tbydjwd	Hele, Torquay Academy (NE-bound)	Barton Road	1190DEZ05205
tbyjajp	Hele, o/s Cemetery Lodge	Barton Road	1190TOA88878
tbydmppg	Hele, Hele Cross (E-bound)	Hele Road	1190TOA10644

Continued on next page.



Continued from previous page.

For times of the next departures from a particular stop you can use **traveline-txt** - by sending the SMS code to **84268**. Add the service number after the code if you just want a specific service - eg: **buctdgt 60**. The return message from **traveline-txt** will show the next three departures, and it currently costs 25p plus any message sending charge. Departure times will be real-time predictions where available, or scheduled departure times if not.

You can also get the same information by using the SMS code at www.nextbuses.mobi (only normal browsing charges apply) or through several iPhone or Android apps that offer access to **NextBuses**.

NOTE: SMS codes are different in each direction. Make sure you choose the right direction from these lists.

SMS Code	Stop Name	Street	ATCO Code
tbydpad	Hele, Hele Village (SE-bound)	Hele Road	1190TOA10646
tbydpmt	Hele, Hele Road (SE-bound)	Hele Road	1190TOA10649
tbydtaw	Torquay, Cuthbert Mayne School (SE-bound)	Westhill Road	1190TOX28462
tbydada	Edginswell, Newton Road (W-bound)	Newton Road	1190TOA10527
tbyyawaj	Edginswell, Scotts Bridge (W-bound)	Newton Road	1190TOA10529
tbygwdm	The Willows, nr Browns Bridge Road	Browns Bridge Road	1190TOA56646
tbydgmj	The Willows, o/s Marks & Spencer	Car Park	1190TOA10816
tbygwdj	The Willows, Nicholson Road (SW-bound)	Browns Bridge Road	1190TOA56645
tbydatd	The Willows, opp Browns Bridge	Riviera Way	1190TOA10705
dvndjmw	Kingskerswell, opp Coventry Farm	Torquay Road	1100DEM55074
dvndjmpt	Kingskerswell, Manor Gardens (N-bound)	Torquay Road	1100DEM55076
dvndjmjp	Kingskerswell, Arch (N-bound)	Torquay Road	1100DEM55079
dvndjmjg	Kingskerswell, Jurys Corner (N-bound)	Newton Road	1100DEM55081
dvndjmpp	Kingskerswell, Lyndhurst Avenue (N-bound)	Newton Road	1100DEM55083
dvndjmdg	Kingskerswell, opp Caravan Park	Torquay Road	1100DEM55084
dvngpmpt	Aller Park, Aller Brake Road Bottom (NE-bound)	Aller Brake Road	1100DEA57184
dvndjgjp	Aller Park, Aller Brake Road (o/s 23)	Aller Brake Road	1100DEB10176
dvngppmg	Aller Park, Aller Brake Road Top (NE-bound)	Aller Brake Road	1100DEA57181
dvndjgtg	Milber, Newtake Rise (E-bound)	St Marychurch Road	1100PLY38625
dvndjdp	Milber, St Marychurch Road (W-bound)	St Marychurch Road	1100DEC11441
dvndjawp	Milber, opp Penn Inn	Torquay Road	1100DEM55093
dvndgwjg	Newton Abbot, Station Bridge (NE-bound)	Courtlands Road	1100SDY38423
dvndgwjt	Newton Abbot, Opposite Rail Station (Stop J)	Station Road	1100DEM55096
dvndgtpt	Newton Abbot, The Avenue (NE-bound)	The Avenue	1100DEC205277
dvndgtag	Newton Abbot, Council Offices (SW-bound)	Kingsteignton Road	1100DEC11237
dvndgptj	Newton Abbot, Sherborne Road (Stop L)	Market Street	1100DEC11242
dvndgtmj	Newton Abbot, Jetty Marsh (NE-bound)	Newton Road	1100DEC11236
dvndgwdt	Newton Abbot, opp Racecourse	Newton Road	1100DEC11232
dvndgwpa	Kingsteignton, opp Pottery Road	Newton Road	1100DEC11231
dvndjajd	Kingsteignton, Lidl (NE-bound)	Newton Road	1100DEC11229
dvndjajm	Kingsteignton, Health Centre (N-bound)	Gestrige Road	1100DEC11222
dvndjajg	Rydon, Chudleigh Corner (N-bound)	Exeter Road	1100DEC11220
dvndjamj	Rydon, Ley Lane (N-bound)	Exeter Road	1100DEC11218
dvndjamg	Rydon, Captains Road (N-bound)	Exeter Road	1100DEC11217
dvndjaga	Rydon, opp Post Office	Exeter Road	1100DEC11212
dvndjada	Sandygate, Five Lanes (N-bound)	Exeter Road	1100DEC11211
dvngjad	Rydon, Little Barton (S-bound)	Rydon Road	1100DEA09120
dvndjdpd	Rydon, Rydon Acres (S-bound)	Rydon Road	1100DEC11203
dvndjdmg	Rydon, Rydon Estate (S-bound)	Rydon Road	1100DEC11201
dvndjgpm	Kingsteignton, Ware Cross (S-bound)	Longford Lane	1100DEC11198



13 Newton Abbot - Paignton _ Brixham
13C Torquay - Goodrington
13D Kingsteignton - Paignton

Stagecoach South West

Service Restrictions

Col - South Devon College

	Mo	Tu	We	Th	Fr	Sa	Su	Mo	Tu	We	Th	Fr	Sa	Su	Mo	Tu	We	Th	Fr	Sa	Su	Mo	Tu	We	Th	Fr	Sa	Su	Mo	Tu							
2017 September					1	2	3	4	5	6	7	8	9	10	11	12	13	14	15	16	17	18	19	20	21	22	23	24	25	26	27	28	29	30			
October							1	2	3	4	5	6	7	8	9	10	11	12	13	14	15	16	17	18	19	20	21	22	23	24	25	26	27	28	29	30	31
November	1	2	3	4	5	6	7	8	9	10	11	12	13	14	15	16	17	18	19	20	21	22	23	24	25	26	27	28	29	30							

Sch - Torbay School Days

	Mo	Tu	We	Th	Fr	Sa	Su	Mo	Tu	We	Th	Fr	Sa	Su	Mo	Tu	We	Th	Fr	Sa	Su	Mo	Tu	We	Th	Fr	Sa	Su	Mo	Tu							
2017 September					1	2	3	4	5	6	7	8	9	10	11	12	13	14	15	16	17	18	19	20	21	22	23	24	25	26	27	28	29	30			
October							1	2	3	4	5	6	7	8	9	10	11	12	13	14	15	16	17	18	19	20	21	22	23	24	25	26	27	28	29	30	31
November	1	2	3	4	5	6	7	8	9	10	11	12	13	14	15	16	17	18	19	20	21	22	23	24	25	26	27	28	29	30							

SH - Torbay School Holidays

	Mo	Tu	We	Th	Fr	Sa	Su	Mo	Tu	We	Th	Fr	Sa	Su	Mo	Tu	We	Th	Fr	Sa	Su	Mo	Tu	We	Th	Fr	Sa	Su	Mo	Tu							
2017 September					1	2	3	4	5	6	7	8	9	10	11	12	13	14	15	16	17	18	19	20	21	22	23	24	25	26	27	28	29	30			
October							1	2	3	4	5	6	7	8	9	10	11	12	13	14	15	16	17	18	19	20	21	22	23	24	25	26	27	28	29	30	31
November	1	2	3	4	5	6	7	8	9	10	11	12	13	14	15	16	17	18	19	20	21	22	23	24	25	26	27	28	29	30							

- # Days of operation
- # Mo = Monday, Tu = Tuesday, We = Wednesday, Th = Thursday, Fr = Friday
- # Sa = Saturday
- # Su = Sunday

**14****Roseland - Bixham Community College**

Country Bus

Timetable valid from 01/10/2014 until further notice.

Direction of stops: where shown (eg: W-bound) this is the compass direction towards which the bus is pointing when it stops

Mondays to Fridays

Service Restrictions	Sch
Roselands, Harbourne Avenue (E-bound)	0800
§ Roselands, Goodstone Way (opp 60)	0802
§ Roselands, Lynmouth Avenue (SE-bound)	0802
§ Roselands, Lancaster Drive (E-bound)	0804
§ Roselands, Roselands Drive (o/s 215)	0804
Goodrington, Grange View (o/s 2)	0805
§ Goodrington, Grange Heights (SW-bound)	0805
Goodrington, Gibson Gardens (S-bound)	0807
Goodrington, Gibson Drive (E-bound)	0808
Goodrington, Gibson Road 99 (o/s 99)	0809
§ Goodrington, Blackbrook Avenue (o/s 36)	0810
Goodrington, Silver Bridge Close (o/s 16)	0811
§ Broadsands, Dartmouth Road (o/s 219)	0812
Broadsands, Library (S-bound)	0813
§ Broadsands, Windy Corner (SE-bound)	0813
Churston, Dartmouth Road (SE-bound)	0815
§ Churston, P&R (SE-bound)	0816
§ Churston, Churston Village (SE-bound)	0818
§ Churston, opp Laywell Road	0820
§ Brixham, Monksbridge Road (SE-bound)	0821
§ Brixham, Mathill Roundabout (SE-bound)	0822
§ Brixham, Greenover Road (NE-bound)	0823
§ Brixham, Burton Street (E-bound)	0823
§ Brixham, Enterprise Estate (E-bound)	0824
Brixham, Community College (NE-bound)	0826

Saturdays

no service

Sundays

no service

no service

no service

no service

no service

Service Restrictions: Sch - Torbay School Days**Notes:** § - Time at this stop is indicative. You are advised to be at any stop several minutes before the times shown**14****Bixham Community College - Roseland**

Country Bus

Timetable valid from 01/10/2014 until further notice.

Direction of stops: where shown (eg: W-bound) this is the compass direction towards which the bus is pointing when it stops

Mondays to Fridays

Service Restrictions	Sch
Brixham, opp Community College	1510
§ Brixham, opp Enterprise Estate	1511
§ Brixham, Monksbridge Road (NW-bound)	1514
§ Churston, opp Laywell Road	1516
§ Churston, Churston Village (NW-bound)	1518
Churston, opp Dartmouth Road	1522
§ Broadsands, Windy Corner (NW-bound)	1523
Broadsands, opp Library 127 Dartmouth Road	1524
§ Broadsands, Dartmouth Road (o/s 276)	1524
Goodrington, Silver Bridge Close (opp 10)	1526
§ Goodrington, Helford Drive (o/s 41)	1527
Goodrington, Gibson Road 114 (o/s 114)	1528
Goodrington, opp Gibson Road	1529
Goodrington, opp Gibson Gardens	1530
§ Goodrington, Grange Road (opp 7)	1531
Goodrington, Grange View (o/s 5)	1532
§ Roselands, Roselands Drive (o/s 234)	1532
§ Roselands, opp Lancaster Drive	1533
§ Roselands, o/s Lulworth Close	1534
§ Roselands, Goodstone Way (o/s 50)	1535
Roselands, Roselands Drive (o/s 4)	1537

Saturdays

no service

Sundays

no service

no service

no service

no service

no service

Service Restrictions: Sch - Torbay School Days**Notes:** § - Time at this stop is indicative. You are advised to be at any stop several minutes before the times shown



For times of the next departures from a particular stop you can use **traveline-txt** - by sending the SMS code to **84268**. Add the service number after the code if you just want a specific service - eg: **buctdgttd 60**. The return message from **traveline-txt** will show the next three departures, and it currently costs 25p plus any message sending charge. Departure times will be real-time predictions where available, or scheduled departure times if not.

You can also get the same information by using the SMS code at www.nextbuses.mobi (only normal browsing charges apply) or through several iPhone or Android apps that offer access to **NextBuses**.

NOTE: SMS codes are different in each direction. Make sure you choose the right direction from these lists.

SMS Code	Stop Name	Street	ATCO Code
tbyagjd	Roselands, Harbourne Avenue (E-bound)	Roselands Drive	1190TOA10249
tbyagpm	Roselands, Goodstone Way (opp 60)	Roselands Drive	1190TOA10251
tbyajgd	Roselands, Lynmouth Avenue (SE-bound)	Roselands Drive	1190TOA10255
tbyajtw	Roselands, Lancaster Drive (E-bound)	Roselands Drive	1190TOA10261
tbygwmw	Roselands, Roselands Drive (o/s 215)	Grange View	1190TOA56667
tbyampa	Goodrington, Grange View (o/s 2)	Grange View	1190TOA10262
tbyamjg	Goodrington, Grange Heights (SW-bound)	Grange Road	1190TOA10264
tbyamtm	Goodrington, Gibson Gardens (S-bound)	Gibson Road	1190TOX28434
tbyapag	Goodrington, Gibson Drive (E-bound)	Gibson Road	1190TOA10269
tbyaptw	Goodrington, Gibson Road 99 (o/s 99)	Gibson Road	1190TOA10272
tbyatdp	Goodrington, Blackbrook Avenue (o/s 36)	Cherry Brook Drive	1190TOA10275
tbygtmp	Goodrington, Silver Bridge Close (o/s 16)	Cherry Brook Drive	1190TOA56619
tbyatpg	Broadsands, Dartmouth Road (o/s 219)	Dartmouth Road	1190TOA10141
tbyatgm	Broadsands, Library (S-bound)	Dartmouth Road	1190TOA10139
tbyatpd	Broadsands, Windy Corner (SE-bound)	Dartmouth Road	1190TOA10138
tbydamg	Churston, Dartmouth Road (SE-bound)	Dartmouth Road	1190TOA10135
tbygwmj	Churston, P&R (SE-bound)	Brixham Road A3022	1190TOA56665
tbydjga	Churston, Churston Village (SE-bound)	Brixham Road	1190TOA10131
tbydpdg	Churston, opp Laywell Road	Brixham Road A3022	1190TOA10128
tbydtpw	Brixham, Monksbridge Road (SE-bound)	Monksbridge Road	1190010853
tbydwtw	Brixham, Mathill Roundabout (SE-bound)	Monksbridge Road	1190010854
tbygamg	Brixham, Greenover Road (NE-bound)	Greenover Road	1190TOA10119
tbygawt	Brixham, Burton Street (E-bound)	Burton Street	1190TOA10120
tbygjaj	Brixham, Enterprise Estate (E-bound)	Rea Barn Road	1190TOA10050
tbygmaj	Brixham, Community College (NE-bound)	Higher Ranscombe Road	1190TOA10073



For times of the next departures from a particular stop you can use **traveline-txt** - by sending the SMS code to **84268**. Add the service number after the code if you just want a specific service - eg: **buctdgttd 60**. The return message from **traveline-txt** will show the next three departures, and it currently costs 25p plus any message sending charge. Departure times will be real-time predictions where available, or scheduled departure times if not.

You can also get the same information by using the SMS code at www.nextbuses.mobi (only normal browsing charges apply) or through several iPhone or Android apps that offer access to **NextBuses**.

NOTE: SMS codes are different in each direction. Make sure you choose the right direction from these lists.

SMS Code	Stop Name	Street	ATCO Code
tbygmag	Brixham, opp Community College	Higher Ranscombe Road	1190TOA10072
tbygjam	Brixham, opp Enterprise Estate	Rea Barn Road	1190TOA10052
tbygada	Brixham, Monksbridge Road (NW-bound)	Monksbridge Road	1190PLY38591
tbydmwg	Churston, opp Laywell Road	Brixham Road A3022	1190TOA10127
tbydjma	Churston, Churston Village (NW-bound)	Brixham Road A3022	1190TOA10129
tbydagm	Churston, opp Dartmouth Road	Dartmouth Road	1190TOA10134
tbyatga	Broadsands, Windy Corner (NW-bound)	Dartmouth Road	1190TOA10136
tbyatdt	Broadsands, opp Library 127 Dartmouth Road	Dartmouth Road	1190TOA10140
tbyatpj	Broadsands, Dartmouth Road (o/s 276)	Dartmouth Road	1190TOA10142
tbyatwp	Goodrington, Silver Bridge Close (opp 10)	Cherry Brook Drive	1190TOA10277
tbygpmg	Goodrington, Helford Drive (o/s 41)	Cherrybrook Drive	1190TOA11148
tbyaptm	Goodrington, Gibson Road 114 (o/s 114)	Gibson Road	1190TOA10274
tbyapda	Goodrington, opp Gibson Road	Gibson Road	1190TOA10270
tbyamta	Goodrington, opp Gibson Gardens	Gibson Road	1190TOA10267
tbyamjw	Goodrington, Grange Road (opp 7)	Grange Road	1190TOA10265
tbyamja	Goodrington, Grange View (o/s 5)	Grange View	1190TOA10263
tbygwmt	Roselands, Roselands Drive (o/s 234)	Roselands Drive	1190TOA56668
tbyajtd	Roselands, opp Lancaster Drive	Roselands Drive	1190TOA10260
tbyajdp	Roselands, o/s Lulworth Close	Roselands Drive	1190TOA10256
tbygmwt	Roselands, Goodstone Way (o/s 50)	Roselands Drive	1190TOA11117
tbyagja	Roselands, Roselands Drive (o/s 4)	Roselands Drive	1190TOA10250



Service Restrictions

Sch - Torbay School Days

	Mo	Tu	We	Th	Fr	Sa	Su	Mo	Tu	We	Th	Fr	Sa	Su	Mo	Tu	We	Th	Fr	Sa	Su	Mo	Tu	We	Th	Fr	Sa	Su	Mo	Tu					
2017 February			1	2	3	4	5	6	7	8	9	10	11	12	13	14	15	16	17	18	19	20	21	22	23	24	25	26	27	28					
March			1	2	3	4	5	6	7	8	9	10	11	12	13	14	15	16	17	18	19	20	21	22	23	24	25	26	27	28	29	30	31		
April						1	2	3	4	5	6	7	8	9	10	11	12	13	14	15	16	17	18	19	20	21	22	23	24	25	26	27	28	29	30

- # Days of operation
- # Mo = Monday, Tu = Tuesday, We = Wednesday, Th = Thursday, Fr = Friday
- # Sa = Saturday
- # Su = Sunday



Timetable valid from 29/10/2017 until further notice.

Direction of stops: where shown (eg: W-bound) this is the compass direction towards which the bus is pointing when it stops

Mondays to Fridays

Table with columns for Service Restrictions, Col, and various stop numbers (0707, 0805, etc.). Rows list stops from Dawlish Warren to Paignton, St Paul's Church.

Continues on next page - the explanations for notes and codes appear at the end of the timetable

Continues from previous page

§ Preston, opp Oldway Mansion	—	—	—	—	—	—	0746	—	0801	0811	—	0826	0841	—	—	—	0920	0940	
§ Paignton, Christ Church (SW-bound)	—	—	—	—	—	—	0747	—	0802	0812	—	0827	0842	—	—	—	0921	0941	
§ Paignton, Victoria Park (S-bound)	—	—	—	—	—	—	0748	—	0803	0813	—	0828	0843	—	—	—	0922	0942	
§ Paignton, Hyde Road (o/s 13)	—	—	—	—	—	—	0749	—	0804	0814	—	0829	0844	—	—	—	0922	0942	
Paignton, Bus Station (Stand 10)	arr	—	—	—	—	—	0752	—	0807	0817	—	0832	0847	—	—	—	0926	0946	
Paignton, Bus Station (Stand 10)	dep	0620	—	—	0650	0720	0735	0756	—	0811	0821	0826	0836	0851	—	—	0911	0931	0951
§ Paignton, Mayfield Doctors Surgery (W-bound)	0621	—	—	0651	0721	0736	0757	—	0812	0822	0827	0837	0852	—	—	—	0912	0932	0952
§ Paignton, Elmbank Road (SW-bound)	0622	—	—	0652	0722	0737	0758	—	0814	0824	0829	0839	0854	—	—	—	0914	0934	0954
§ Paignton, Hayes Primary School (W-bound)	0623	—	—	0653	0723	0738	0759	—	0814	0824	0829	0839	0854	—	—	—	0914	0934	0954
§ Paignton, Hayes School (SW-bound)	0623	—	—	0653	0723	0738	0759	—	0815	0825	0830	0840	0855	—	—	—	0915	0935	0955
Paignton, o/s Zoo	0625	—	—	0655	0725	0740	0801	—	0817	0827	0832	0842	0857	—	—	—	0917	0937	0957
§ Collaton St Mary, Tweenaways Cross (Opp 300)	0625	—	—	0655	0725	0740	0801	—	0817	0827	0832	0842	0857	—	—	—	0917	0937	0957
§ Yalberton, o/s Paignton Community College	0626	—	—	0656	0726	0741	0802	—	0818	0828	0833	0843	0858	—	—	—	0918	0938	0958
§ Yalberton, Borough Road (OPP 44)	0626	—	—	0656	0726	0741	0802	—	0819	0829	0834	0844	0859	—	—	—	0919	0939	0959
§ Roselands, Harbourne Avenue (E-bound)	0627	—	—	0657	0727	0742	0803	—	0820		0835		0900	—	—	—	0920	0940	1000
§ Roselands, Goodstone Way (opp 60)	0628	—	—	0658	0728	0743	0804	—	0821		0836		0901	—	—	—	0921	0941	1001
Roselands, Lynmouth Avenue (SE-bound)	0629	—	—	0659	0729	0744	0805	—	0822		0837		0902	—	—	—	0922	0942	1002
§ Roselands, Lancaster Drive (E-bound)	0630	—	—	0700	0730	0745	0806	—	0823		0838		0903	—	—	—	0923	0943	1003
§ Roselands, Roselands Drive (o/s 215)	0631	—	—	0701	0731	0746	0807	—	0824		0839		0904	—	—	—	0924	0944	1004
§ Goodrington, Grange View (o/s 2)	0632	—	—	0702	0732	0747	0808	—	0825		0840		0905	—	—	—	0925	0945	1005
§ Goodrington, Grange Heights (SW-bound)	0632	—	—	0702	0732	0747	0808	—	0825		0840		0905	—	—	—	0925	0945	1005
§ Goodrington, Goodrington Road Shops (E-bound)		—	—					—						—	—	—			
§ Goodrington, Grange Road 127 (o/s 127)	0633	—	—	0703	0733	0748	0809	—	0826		0841		0906	—	—	—	0926	0946	1006
Goodrington, Davies Avenue (S-bound)		—	—					—						—	—	—			
Paignton, South Devon College (Stand 1)	0638	—	—	0708	0738	0753	0814	—	0831	0834	0846	0849	0911	—	—	—	0931	0951	1011

Service Restrictions: Col - South Devon College

Notes: § - Time at this stop is indicative. You are advised to be at any stop several minutes before the times shown



Timetable valid from 29/10/2017 until further notice.

Direction of stops: where shown (eg: W-bound) this is the compass direction towards which the bus is pointing when it stops

Mondays to Fridays

Table with columns for route names and 16 time slots. Rows include destinations like Dawlish Warren, Teignmouth, Shaldon, and Paignton with corresponding departure times.

Continues on next page - the explanations for notes and codes appear at the end of the timetable

Continues from previous page

§ Paignton, Christ Church (SW-bound)	1001	1021	1041	1101	1121	1141	1201	1221	1241	1301	1321	1341	1401	1421	1441	1501	1521	1541
§ Paignton, Victoria Park (S-bound)	1002	1022	1042	1102	1122	1142	1202	1222	1242	1302	1322	1342	1402	1422	1442	1502	1522	1542
§ Paignton, Hyde Road (o/s 13)	1002	1022	1042	1102	1122	1142	1202	1222	1242	1302	1322	1342	1402	1422	1442	1502	1522	1542
Paignton, Bus Station (Stand 10)	arr 1006	1026	1046	1106	1126	1146	1206	1226	1246	1306	1326	1346	1406	1426	1446	1506	1526	1546
Paignton, Bus Station (Stand 10)	dep 1011	1031	1051	1111	1131	1151	1211	1231	1251	1311	1331	1351	1411	1431	1451	1511	1531	1551
§ Paignton, Mayfield Doctors Surgery (W-bound)	1012	1032	1052	1112	1132	1152	1212	1232	1252	1312	1332	1352	1412	1432	1452	1512	1532	1552
§ Paignton, Elmbank Road (SW-bound)	1014	1034	1054	1114	1134	1154	1214	1234	1254	1314	1334	1354	1414	1434	1454	1514	1534	1554
§ Paignton, Hayes Primary School (W-bound)	1014	1034	1054	1114	1134	1154	1214	1234	1254	1314	1334	1354	1414	1434	1454	1514	1534	1554
§ Paignton, Hayes School (SW-bound)	1015	1035	1055	1115	1135	1155	1215	1235	1255	1315	1335	1355	1415	1435	1455	1515	1535	1555
Paignton, o/s Zoo	1017	1037	1057	1117	1137	1157	1217	1237	1257	1317	1337	1357	1417	1437	1457	1517	1537	1557
§ Collaton St Mary, Tweenaways Cross (Opp 300)	1017	1037	1057	1117	1137	1157	1217	1237	1257	1317	1337	1357	1417	1437	1457	1517	1537	1557
§ Yalberton, o/s Paignton Community College	1018	1038	1058	1118	1138	1158	1218	1238	1258	1318	1338	1358	1418	1438	1458	1518	1538	1558
§ Yalberton, Borough Road (OPP 44)	1019	1039	1059	1119	1139	1159	1219	1239	1259	1319	1339	1359	1419	1439	1459	1519	1539	1559
§ Roselands, Harbourne Avenue (E-bound)	1020	1040	1100	1120	1140	1200	1220	1240	1300	1320	1340	1400	1420	1440	1500	1520	1540	1600
§ Roselands, Goodstone Way (opp 60)	1021	1041	1101	1121	1141	1201	1221	1241	1301	1321	1341	1401	1421	1441	1501	1521	1541	1601
Roselands, Lynmouth Avenue (SE-bound)	1022	1042	1102	1122	1142	1202	1222	1242	1302	1322	1342	1402	1422	1442	1502	1522	1542	1602
§ Roselands, Lancaster Drive (E-bound)	1023	1043	1103	1123	1143	1203	1223	1243	1303	1323	1343	1403	1423	1443	1503	1523	1543	1603
§ Roselands, Roselands Drive (o/s 215)	1024	1044	1104	1124	1144	1204	1224	1244	1304	1324	1344	1404	1424	1444	1504	1524	1544	1604
§ Goodrington, Grange View (o/s 2)	1025	1045	1105	1125	1145	1205	1225	1245	1305	1325	1345	1405	1425	1445	1505	1525	1545	1605
§ Goodrington, Grange Heights (SW-bound)	1025	1045	1105	1125	1145	1205	1225	1245	1305	1325	1345	1405	1425	1445	1505	1525	1545	1605
§ Goodrington, Goodrington Road Shops (E-bound)																		
§ Goodrington, Grange Road 127 (o/s 127)	1026	1046	1106	1126	1146	1206	1226	1246	1306	1326	1346	1406	1426	1446	1506	1526	1546	1606
Goodrington, Davies Avenue (S-bound)																		
Paignton, South Devon College (Stand 1)	1031	1051	1111	1131	1151	1211	1231	1251	1311	1331	1351	1411	1431	1451	1511	1531	1551	1611

Notes: § - Time at this stop is indicative. You are advised to be at any stop several minutes before the times shown



Timetable valid from 29/10/2017 until further notice.

Direction of stops: where shown (eg: W-bound) this is the compass direction towards which the bus is pointing when it stops

Mondays to Fridays

Table with columns for stop names and times. Rows include Dawlish Warren, Teignmouth, Torquay, and Paignton stops with their respective departure and arrival times.

Continues on next page - the explanations for notes and codes appear at the end of the timetable

Continues from previous page

§ Paignton, Christ Church (SW-bound)	1601	1621	1641	1701	1721	1741	1801	1821	—	1841	—	—	—	1942	—	—	—	—
§ Paignton, Victoria Park (S-bound)	1602	1622	1642	1702	1722	1742	1802	1822	—	1842	—	—	—	1943	—	—	—	—
§ Paignton, Hyde Road (o/s 13)	1602	1622	1642	1702	1722	1742	1802	1822	—	1842	—	—	—	1943	—	—	—	—
Paignton, Bus Station (Stand 10)	arr	1606	1626	1646	1706	1726	1746	1806	1826	—	1846	—	—	—	1947	—	—	—
Paignton, Bus Station (Stand 10)	dep	1611	1631	1651	1711	1731	1751	1811	—	1835	—	—	—	1935	—	—	—	—
§ Paignton, Mayfield Doctors Surgery (W-bound)	1612	1632	1652	1712	1732	1752	1812	—	1836	—	—	—	—	1936	—	—	—	—
§ Paignton, Elmbank Road (SW-bound)	1614	1634	1654	1714	1734	1754	1814	—	1837	—	—	—	—	1937	—	—	—	—
§ Paignton, Hayes Primary School (W-bound)	1614	1634	1654	1714	1734	1754	1814	—	1838	—	—	—	—	1938	—	—	—	—
§ Paignton, Hayes School (SW-bound)	1615	1635	1655	1715	1735	1755	1815	—	1838	—	—	—	—	1938	—	—	—	—
Paignton, o/s Zoo	1617	1637	1657	1717	1737	1757	1817	—	1840	—	—	—	—	1940	—	—	—	—
§ Collaton St Mary, Tweenaways Cross (Opp 300)	1617	1637	1657	1717	1737	1757	1817	—	1840	—	—	—	—	1940	—	—	—	—
§ Yalberton, o/s Paignton Community College	1618	1638	1658	1718	1738	1758	1818	—	1841	—	—	—	—	1941	—	—	—	—
§ Yalberton, Borough Road (OPP 44)	1619	1639	1659	1719	1739	1759	1819	—	1841	—	—	—	—	1941	—	—	—	—
§ Roselands, Harbourne Avenue (E-bound)	1620	1640	1700	1720	1740	1800	1820	—	1841	—	—	—	—	1941	—	—	—	—
§ Roselands, Goodstone Way (opp 60)	1621	1641	1701	1721	1741	1801	1821	—	1842	—	—	—	—	1942	—	—	—	—
Roselands, Lynmouth Avenue (SE-bound)	1622	1642	1702	1722	1742	1802	1822	—	1843	—	—	—	—	1943	—	—	—	—
§ Roselands, Lancaster Drive (E-bound)	1623	1643	1703	1723	1743	1803	1823	—	1844	—	—	—	—	1944	—	—	—	—
§ Roselands, Roselands Drive (o/s 215)	1624	1644	1704	1724	1744	1804	1824	—	1844	—	—	—	—	1944	—	—	—	—
§ Goodrington, Grange View (o/s 2)	1625	1645	1705	1725	1745	1805	1825	—	1845	—	—	—	—	1945	—	—	—	—
§ Goodrington, Grange Heights (SW-bound)	1625	1645	1705	1725	1745	1805	1825	—	1845	—	—	—	—	1945	—	—	—	—
§ Goodrington, Goodrington Road Shops (E-bound)																		
§ Goodrington, Grange Road 127 (o/s 127)	1626	1646	1706	1726	1746	1806	1826	—	1846	—	—	—	—	1946	—	—	—	—
Goodrington, Davies Avenue (S-bound)																		
Paignton, South Devon College (Stand 1)	1631	1651	1711	1731	1751	1811	1831	—	1850	—	—	—	—	1950	—	—	—	—

Notes: § - Time at this stop is indicative. You are advised to be at any stop several minutes before the times shown



Timetable valid from 29/10/2017 until further notice.

Direction of stops: where shown (eg: W-bound) this is the compass direction towards which the bus is pointing when it stops

Mondays to Fridays

Saturdays

Table with columns for stop names, direction (W-bound, S-bound, E-bound, NE-bound, SW-bound, N-bound), and arrival/departure times for Monday-Friday and Saturday. Includes stops like Dawlish Warren, Teignmouth, Shaldon, Maidencombe, St Marychurch, Hele, Wellswood, Plainmoor, Torquay, and Paignton.

Continues from previous page

§ Paignton, Christ Church (SW-bound)	—	—	—	—	—	—	—	—	—	—	—	—	—	
§ Paignton, Victoria Park (S-bound)	—	—	—	—	—	—	—	—	—	—	—	—	—	
§ Paignton, Hyde Road (o/s 13)	—	—	—	—	—	—	—	—	—	—	—	—	—	
Paignton, Bus Station (Stand 10)		arr												
Paignton, Bus Station (Stand 10)		dep	2035	—	—	—	2135	—	—	—	2235	—	—	2335
§ Paignton, Mayfield Doctors Surgery (W-bound)	2036	—	—	—	2136	—	—	—	—	—	2236	—	—	2336
§ Paignton, Elmbank Road (SW-bound)	2037	—	—	—	2137	—	—	—	—	—	2237	—	—	2337
§ Paignton, Hayes Primary School (W-bound)	2038	—	—	—	2138	—	—	—	—	—	2238	—	—	2338
§ Paignton, Hayes School (SW-bound)	2038	—	—	—	2138	—	—	—	—	—	2238	—	—	2338
Paignton, o/s Zoo	2040	—	—	—	2140	—	—	—	—	—	2240	—	—	2340
§ Collaton St Mary, Tweenaways Cross (Opp 300)	2040	—	—	—	2140	—	—	—	—	—	2240	—	—	2340
§ Yalberton, o/s Paignton Community College	2041	—	—	—	2141	—	—	—	—	—	2241	—	—	2341
§ Yalberton, Borough Road (OPP 44)	2041	—	—	—	2141	—	—	—	—	—	2241	—	—	2341
§ Roselands, Harbourne Avenue (E-bound)	2041	—	—	—	2141	—	—	—	—	—	2241	—	—	2341
§ Roselands, Goodstone Way (opp 60)	2042	—	—	—	2142	—	—	—	—	—	2242	—	—	2342
Roselands, Lynmouth Avenue (SE-bound)	2043	—	—	—	2143	—	—	—	—	—	2243	—	—	2343
§ Roselands, Lancaster Drive (E-bound)	2044	—	—	—	2144	—	—	—	—	—	2244	—	—	2344
§ Roselands, Roselands Drive (o/s 215)	2044	—	—	—	2144	—	—	—	—	—	2244	—	—	2344
§ Goodrington, Grange View (o/s 2)	2045	—	—	—	2145	—	—	—	—	—	2245	—	—	2345
§ Goodrington, Grange Heights (SW-bound)	2045	—	—	—	2145	—	—	—	—	—	2245	—	—	2345
§ Goodrington, Goodrington Road Shops (E-bound)	2045	—	—	—	2145	—	—	—	—	—	2245	—	—	2345
§ Goodrington, Grange Road 127 (o/s 127)	2046	—	—	—	2146	—	—	—	—	—	2247	—	—	2347
Goodrington, Davies Avenue (S-bound)														
Paignton, South Devon College (Stand 1)	2050	—	—	—	2150	—	—	—	—	—		—	—	

Notes: § - Time at this stop is indicative. You are advised to be at any stop several minutes before the times shown



Timetable valid from 29/10/2017 until further notice.

Direction of stops: where shown (eg: W-bound) this is the compass direction towards which the bus is pointing when it stops

Saturdays

Table with columns for stop names and times. Rows include Dawlish Warren, Teignmouth, Shaldon, Maidencombe, St Marychurch, Torquay, Plainmoor, and Paignton. Times are listed in 15-minute intervals.

Continues on next page - the explanations for notes and codes appear at the end of the timetable

Continues from previous page

§ Paignton, Christ Church (SW-bound)	—	—	0841	0901	0921	0941	1001	1021	1041	1101	1121	1141	1201	1221	1241	1301	1321	1341	
§ Paignton, Victoria Park (S-bound)	—	—	0842	0902	0922	0942	1002	1022	1042	1102	1122	1142	1202	1222	1242	1302	1322	1342	
§ Paignton, Hyde Road (o/s 13)	—	—	0843	0902	0922	0942	1002	1022	1042	1102	1122	1142	1202	1222	1242	1302	1322	1342	
Paignton, Bus Station (Stand 10)	arr	—	0846	0906	0926	0946	1006	1026	1046	1106	1126	1146	1206	1226	1246	1306	1326	1346	
Paignton, Bus Station (Stand 10)	dep	0816	0836	0851	0911	0931	0951	1011	1031	1051	1111	1131	1151	1211	1231	1251	1311	1331	1351
§ Paignton, Mayfield Doctors Surgery (W-bound)		0817	0837	0852	0912	0932	0952	1012	1032	1052	1112	1132	1152	1212	1232	1252	1312	1332	1352
§ Paignton, Elmbank Road (SW-bound)		0819	0839	0854	0914	0934	0954	1014	1034	1054	1114	1134	1154	1214	1234	1254	1314	1334	1354
§ Paignton, Hayes Primary School (W-bound)		0819	0839	0854	0914	0934	0954	1014	1034	1054	1114	1134	1154	1214	1234	1254	1314	1334	1354
§ Paignton, Hayes School (SW-bound)		0820	0840	0855	0915	0935	0955	1015	1035	1055	1115	1135	1155	1215	1235	1255	1315	1335	1355
Paignton, o/s Zoo		0822	0842	0857	0917	0937	0957	1017	1037	1057	1117	1137	1157	1217	1237	1257	1317	1337	1357
§ Collaton St Mary, Tweenaways Cross (Opp 300)		0822	0842	0857	0917	0937	0957	1017	1037	1057	1117	1137	1157	1217	1237	1257	1317	1337	1357
§ Yalberton, o/s Paignton Community College		0823	0843	0858	0918	0938	0958	1018	1038	1058	1118	1138	1158	1218	1238	1258	1318	1338	1358
§ Yalberton, Borough Road (OPP 44)		0824	0844	0859	0919	0939	0959	1019	1039	1059	1119	1139	1159	1219	1239	1259	1319	1339	1359
§ Roselands, Harbourne Avenue (E-bound)		0825	0845	0900	0920	0940	1000	1020	1040	1100	1120	1140	1200	1220	1240	1300	1320	1340	1400
§ Roselands, Goodstone Way (opp 60)		0826	0846	0901	0921	0941	1001	1021	1041	1101	1121	1141	1201	1221	1241	1301	1321	1341	1401
Roselands, Lynmouth Avenue (SE-bound)		0827	0847	0902	0922	0942	1002	1022	1042	1102	1122	1142	1202	1222	1242	1302	1322	1342	1402
§ Roselands, Lancaster Drive (E-bound)		0828	0848	0903	0923	0943	1003	1023	1043	1103	1123	1143	1203	1223	1243	1303	1323	1343	1403
§ Roselands, Roselands Drive (o/s 215)		0829	0849	0904	0924	0944	1004	1024	1044	1104	1124	1144	1204	1224	1244	1304	1324	1344	1404
§ Goodrington, Grange View (o/s 2)		0830	0850	0905	0925	0945	1005	1025	1045	1105	1125	1145	1205	1225	1245	1305	1325	1345	1405
§ Goodrington, Grange Heights (SW-bound)		0830	0850	0905	0925	0945	1005	1025	1045	1105	1125	1145	1205	1225	1245	1305	1325	1345	1405
§ Goodrington, Goodrington Road Shops (E-bound)																			
§ Goodrington, Grange Road 127 (o/s 127)		0831	0851	0906	0926	0946	1006	1026	1046	1106	1126	1146	1206	1226	1246	1306	1326	1346	1406
Goodrington, Davies Avenue (S-bound)																			
Paignton, South Devon College (Stand 1)		0836	0856	0911	0931	0951	1011	1031	1051	1111	1131	1151	1211	1231	1251	1311	1331	1351	1411

Notes: § - Time at this stop is indicative. You are advised to be at any stop several minutes before the times shown



Timetable valid from 29/10/2017 until further notice.

Direction of stops: where shown (eg: W-bound) this is the compass direction towards which the bus is pointing when it stops

Saturdays

Table with columns for stop names and times. Rows include Dawlish Warren, Teignmouth, Shaldon, Maidencombe, St Marychurch, Hele, Wellswood, Plainmoor, Torquay, and Paignton. Times are listed in 15-minute intervals.

Continues on next page - the explanations for notes and codes appear at the end of the timetable

Continues from previous page

§ Paignton, Christ Church (SW-bound)	1401	1421	1441	1501	1521	1541	1601	1621	1641	1701	1721	1741	1801	1821	1841	—	—	—
§ Paignton, Victoria Park (S-bound)	1402	1422	1442	1502	1522	1542	1602	1622	1642	1702	1722	1742	1802	1822	1842	—	—	—
§ Paignton, Hyde Road (o/s 13)	1402	1422	1442	1502	1522	1542	1602	1622	1642	1702	1722	1742	1802	1822	1842	—	—	—
Paignton, Bus Station (Stand 10)	arr 1406	1426	1446	1506	1526	1546	1606	1626	1646	1706	1726	1746	1806	1826	1846	—	—	—
Paignton, Bus Station (Stand 10)	dep 1411	1431	1451	1511	1531	1551	1611	1631	1651	1711	1731	1751	1811	1831	1851	—	—	1935
§ Paignton, Mayfield Doctors Surgery (W-bound)	1412	1432	1452	1512	1532	1552	1612	1632	1652	1712	1732	1752	1812	1832	1852	—	—	1936
§ Paignton, Elmbank Road (SW-bound)	1414	1434	1454	1514	1534	1554	1614	1634	1654	1714	1734	1754	1814	1834	1854	—	—	1937
§ Paignton, Hayes Primary School (W-bound)	1414	1434	1454	1514	1534	1554	1614	1634	1654	1714	1734	1754	1814	1834	1854	—	—	1938
§ Paignton, Hayes School (SW-bound)	1415	1435	1455	1515	1535	1555	1615	1635	1655	1715	1735	1755	1815	1835	1855	—	—	1938
Paignton, o/s Zoo	1417	1437	1457	1517	1537	1557	1617	1637	1657	1717	1737	1757	1817	1837	1857	—	—	1940
§ Collaton St Mary, Tweenaways Cross (Opp 300)	1417	1437	1457	1517	1537	1557	1617	1637	1657	1717	1737	1757	1817	1837	1857	—	—	1940
§ Yalberton, o/s Paignton Community College	1418	1438	1458	1518	1538	1558	1618	1638	1658	1718	1738	1758	1818	1838	1858	—	—	1941
§ Yalberton, Borough Road (OPP 44)	1419	1439	1459	1519	1539	1559	1619	1639	1659	1719	1739	1759	1819	1839	1859	—	—	1941
§ Roselands, Harbourne Avenue (E-bound)	1420	1440	1500	1520	1540	1600	1620	1640	1700	1720	1740	1800	1820	1840	1900	—	—	1941
§ Roselands, Goodstone Way (opp 60)	1421	1441	1501	1521	1541	1601	1621	1641	1701	1721	1741	1801	1821	1841	1901	—	—	1942
Roselands, Lynmouth Avenue (SE-bound)	1422	1442	1502	1522	1542	1602	1622	1642	1702	1722	1742	1802	1822	1842	1902	—	—	1943
§ Roselands, Lancaster Drive (E-bound)	1423	1443	1503	1523	1543	1603	1623	1643	1703	1723	1743	1803	1823	1843	1903	—	—	1944
§ Roselands, Roselands Drive (o/s 215)	1424	1444	1504	1524	1544	1604	1624	1644	1704	1724	1744	1804	1824	1844	1904	—	—	1944
§ Goodrington, Grange View (o/s 2)	1425	1445	1505	1525	1545	1605	1625	1645	1705	1725	1745	1805	1825	1845	1905	—	—	1945
§ Goodrington, Grange Heights (SW-bound)	1425	1445	1505	1525	1545	1605	1625	1645	1705	1725	1745	1805	1825	1845	1905	—	—	1945
§ Goodrington, Goodrington Road Shops (E-bound)																		1947
§ Goodrington, Grange Road 127 (o/s 127)	1426	1446	1506	1526	1546	1606	1626	1646	1706	1726	1746	1806	1826	1846	1906	—	—	—
Goodrington, Davies Avenue (S-bound)																		1948
Paignton, South Devon College (Stand 1)	1431	1451	1511	1531	1551	1611	1631	1651	1711	1731	1751	1811	1831	1851	1911	—	—	—

Notes: § - Time at this stop is indicative. You are advised to be at any stop several minutes before the times shown



Timetable valid from 29/10/2017 until further notice.

Direction of stops: where shown (eg: W-bound) this is the compass direction towards which the bus is pointing when it stops

Saturdays

Table with columns for stop names and times. Rows include locations like Dawlish Warren, Teignmouth, Shaldon, Maidencombe, Hele, St Marychurch, Wellswood, Plainmoor, Torquay, and Paignton. Times are listed in 15-minute intervals.

Continues on next page - the explanations for notes and codes appear at the end of the timetable

Continues from previous page

§ Paignton, Christ Church (SW-bound)	1941	—	—	—	—	—	—	—	—	—	—	—	—
§ Paignton, Victoria Park (S-bound)	1943	—	—	—	—	—	—	—	—	—	—	—	—
§ Paignton, Hyde Road (o/s 13)	1943	—	—	—	—	—	—	—	—	—	—	—	—
Paignton, Bus Station (Stand 10)	arr 1947	—	—	—	—	—	—	—	—	—	—	—	—
Paignton, Bus Station (Stand 10)	dep	—	—	—	—	2035	—	—	—	2135	—	—	2235
§ Paignton, Mayfield Doctors Surgery (W-bound)	—	—	—	—	—	2036	—	—	—	2136	—	—	2236
§ Paignton, Elmbank Road (SW-bound)	—	—	—	—	—	2037	—	—	—	2137	—	—	2237
§ Paignton, Hayes Primary School (W-bound)	—	—	—	—	—	2038	—	—	—	2138	—	—	2238
§ Paignton, Hayes School (SW-bound)	—	—	—	—	—	2038	—	—	—	2138	—	—	2238
Paignton, o/s Zoo	—	—	—	—	—	2040	—	—	—	2140	—	—	2240
§ Collaton St Mary, Tweenaways Cross (Opp 300)	—	—	—	—	—	2040	—	—	—	2140	—	—	2240
§ Yalberton, o/s Paignton Community College	—	—	—	—	—	2041	—	—	—	2141	—	—	2241
§ Yalberton, Borough Road (OPP 44)	—	—	—	—	—	2041	—	—	—	2141	—	—	2241
§ Roselands, Harbourne Avenue (E-bound)	—	—	—	—	—	2041	—	—	—	2141	—	—	2241
§ Roselands, Goodstone Way (opp 60)	—	—	—	—	—	2042	—	—	—	2142	—	—	2242
Roselands, Lynmouth Avenue (SE-bound)	—	—	—	—	—	2043	—	—	—	2143	—	—	2243
§ Roselands, Lancaster Drive (E-bound)	—	—	—	—	—	2044	—	—	—	2144	—	—	2244
§ Roselands, Roselands Drive (o/s 215)	—	—	—	—	—	2044	—	—	—	2144	—	—	2244
§ Goodrington, Grange View (o/s 2)	—	—	—	—	—	2045	—	—	—	2145	—	—	2245
§ Goodrington, Grange Heights (SW-bound)	—	—	—	—	—	2045	—	—	—	2145	—	—	2245
§ Goodrington, Goodrington Road Shops (E-bound)	—	—	—	—	—	2047	—	—	—	2147	—	—	2247
§ Goodrington, Grange Road 127 (o/s 127)	—	—	—	—	—	2047	—	—	—	2147	—	—	2247
Goodrington, Davies Avenue (S-bound)	—	—	—	—	—	2048	—	—	—	2148	—	—	2248
Paignton, South Devon College (Stand 1)	—	—	—	—	—	—	—	—	—	—	—	—	—

Notes: § - Time at this stop is indicative. You are advised to be at any stop several minutes before the times shown



Timetable valid from 29/10/2017 until further notice.

Direction of stops: where shown (eg: W-bound) this is the compass direction towards which the bus is pointing when it stops

Sundays

Table with columns for stop names and 16 numerical columns representing departure times. Rows include destinations like Dawlish Warren, Teignmouth, Shaldon, and Torquay.

Continues on next page - the explanations for notes and codes appear at the end of the timetable

Continues from previous page

§ Paignton, Christ Church (SW-bound)	—	0941	—	1041	—	1141	—	1241	—	1341	—	1441	—	1541	—	1641	—	1741	
§ Paignton, Victoria Park (S-bound)	—	0942	—	1042	—	1142	—	1242	—	1342	—	1442	—	1542	—	1642	—	1742	
§ Paignton, Hyde Road (o/s 13)	—	0942	—	1042	—	1142	—	1242	—	1342	—	1442	—	1542	—	1642	—	1742	
Paignton, Bus Station (Stand 10)	arr	0946	—	1046	—	1146	—	1246	—	1346	—	1446	—	1546	—	1646	—	1746	
Paignton, Bus Station (Stand 10)	dep	0851	0951	—	1051	—	1151	—	1251	—	1351	—	1451	—	1551	—	1651	—	1751
§ Paignton, Mayfield Doctors Surgery (W-bound)	0852	0952	—	1052	—	1152	—	1252	—	1352	—	1452	—	1552	—	1652	—	1752	
§ Paignton, Elmbank Road (SW-bound)	0854	0954	—	1054	—	1154	—	1254	—	1354	—	1454	—	1554	—	1654	—	1754	
§ Paignton, Hayes Primary School (W-bound)	0854	0954	—	1054	—	1154	—	1254	—	1354	—	1454	—	1554	—	1654	—	1754	
§ Paignton, Hayes School (SW-bound)	0855	0955	—	1055	—	1155	—	1255	—	1355	—	1455	—	1555	—	1655	—	1755	
Paignton, o/s Zoo	0857	0957	—	1057	—	1157	—	1257	—	1357	—	1457	—	1557	—	1657	—	1757	
§ Collaton St Mary, Tweenaways Cross (Opp 300)	0857	0957	—	1057	—	1157	—	1257	—	1357	—	1457	—	1557	—	1657	—	1757	
§ Yalberton, o/s Paignton Community College	0858	0958	—	1058	—	1158	—	1258	—	1358	—	1458	—	1558	—	1658	—	1758	
§ Yalberton, Borough Road (OPP 44)	0859	0959	—	1059	—	1159	—	1259	—	1359	—	1459	—	1559	—	1659	—	1759	
§ Roselands, Harbourne Avenue (E-bound)	0900	1000	—	1100	—	1200	—	1300	—	1400	—	1500	—	1600	—	1700	—	1800	
§ Roselands, Goodstone Way (opp 60)	0901	1001	—	1101	—	1201	—	1301	—	1401	—	1501	—	1601	—	1701	—	1801	
Roselands, Lynmouth Avenue (SE-bound)	0902	1002	—	1102	—	1202	—	1302	—	1402	—	1502	—	1602	—	1702	—	1802	
§ Roselands, Lancaster Drive (E-bound)	0904	1004	—	1104	—	1204	—	1304	—	1404	—	1504	—	1604	—	1704	—	1804	
§ Roselands, Roselands Drive (o/s 215)	0905	1005	—	1105	—	1205	—	1305	—	1405	—	1505	—	1605	—	1705	—	1805	
§ Goodrington, Grange View (o/s 2)	0906	1006	—	1106	—	1206	—	1306	—	1406	—	1506	—	1606	—	1706	—	1806	
§ Goodrington, Grange Heights (SW-bound)	0907	1007	—	1107	—	1207	—	1307	—	1407	—	1507	—	1607	—	1707	—	1807	
§ Goodrington, Goodrington Road Shops (E-bound)	0909	1009	—	1109	—	1209	—	1309	—	1409	—	1509	—	1609	—	1709	—	1809	
§ Goodrington, Grange Road 127 (o/s 127)	—	—	—	—	—	—	—	—	—	—	—	—	—	—	—	—	—	—	
Goodrington, Davies Avenue (S-bound)	0911	1011	—	1111	—	1211	—	1311	—	1411	—	1511	—	1611	—	1711	—	1811	
Paignton, South Devon College (Stand 1)	—	—	—	—	—	—	—	—	—	—	—	—	—	—	—	—	—	—	

Notes: § - Time at this stop is indicative. You are advised to be at any stop several minutes before the times shown



Timetable valid from 29/10/2017 until further notice.

Direction of stops: where shown (eg: W-bound) this is the compass direction towards which the bus is pointing when it stops

Sundays

Table with columns for stop names and times. Rows include Dawlish Warren, Teignmouth, Shaldon, Maidencombe, St Marychurch, Hele, Wellswood, Plainmoor, Torquay, and Paignton. Times are listed in 15-minute intervals.

Continues on next page - the explanations for notes and codes appear at the end of the timetable

Continues from previous page

§ Paignton, Christ Church (SW-bound)	—	—	1847	—	—	—	—	—	—	—	—	—	—	—	—			
§ Paignton, Victoria Park (S-bound)	—	—	1848	—	—	—	—	—	—	—	—	—	—	—	—			
§ Paignton, Hyde Road (o/s 13)	—	—	1849	—	—	—	—	—	—	—	—	—	—	—	—			
Paignton, Bus Station (Stand 10)		arr																
Paignton, Bus Station (Stand 10)		dep	1835	—	—	—	—	1935	—	—	—	2035	—	—	2135	—	—	2235
§ Paignton, Mayfield Doctors Surgery (W-bound)	—	—	1836	—	—	—	—	1936	—	—	—	2036	—	—	2136	—	—	2236
§ Paignton, Elmbank Road (SW-bound)	—	—	1837	—	—	—	—	1937	—	—	—	2037	—	—	2137	—	—	2237
§ Paignton, Hayes Primary School (W-bound)	—	—	1838	—	—	—	—	1938	—	—	—	2038	—	—	2138	—	—	2238
§ Paignton, Hayes School (SW-bound)	—	—	1838	—	—	—	—	1938	—	—	—	2038	—	—	2138	—	—	2238
Paignton, o/s Zoo			1840	—	—	—	—	1940	—	—	—	2040	—	—	2140	—	—	2240
§ Collaton St Mary, Tweenaways Cross (Opp 300)	—	—	1840	—	—	—	—	1940	—	—	—	2040	—	—	2140	—	—	2240
§ Yalberton, o/s Paignton Community College	—	—	1841	—	—	—	—	1941	—	—	—	2041	—	—	2141	—	—	2241
§ Yalberton, Borough Road (OPP 44)	—	—	1841	—	—	—	—	1941	—	—	—	2041	—	—	2141	—	—	2241
§ Roselands, Harbourne Avenue (E-bound)	—	—	1841	—	—	—	—	1941	—	—	—	2041	—	—	2141	—	—	2241
§ Roselands, Goodstone Way (opp 60)	—	—	1842	—	—	—	—	1942	—	—	—	2042	—	—	2142	—	—	2242
Roselands, Lynmouth Avenue (SE-bound)			1843	—	—	—	—	1943	—	—	—	2043	—	—	2143	—	—	2243
§ Roselands, Lancaster Drive (E-bound)	—	—	1844	—	—	—	—	1944	—	—	—	2044	—	—	2144	—	—	2244
§ Roselands, Roselands Drive (o/s 215)	—	—	1845	—	—	—	—	1945	—	—	—	2045	—	—	2145	—	—	2245
§ Goodrington, Grange View (o/s 2)	—	—	1846	—	—	—	—	1946	—	—	—	2046	—	—	2146	—	—	2246
§ Goodrington, Grange Heights (SW-bound)	—	—	1847	—	—	—	—	1947	—	—	—	2047	—	—	2147	—	—	2247
§ Goodrington, Goodrington Road Shops (E-bound)	—	—	1848	—	—	—	—	1948	—	—	—	2048	—	—	2148	—	—	2248
§ Goodrington, Grange Road 127 (o/s 127)	—	—		—	—	—	—		—	—	—		—	—		—	—	
Goodrington, Davies Avenue (S-bound)			1850	—	—	—	—	1950	—	—	—	2050	—	—	2150	—	—	2250
Paignton, South Devon College (Stand 1)				—	—	—	—		—	—	—		—	—		—	—	

Notes: § - Time at this stop is indicative. You are advised to be at any stop several minutes before the times shown



Timetable valid from 29/10/2017 until further notice.

Direction of stops: where shown (eg: W-bound) this is the compass direction towards which the bus is pointing when it stops

Sundays

Dawlish Warren, Beach Road (W-bound)	—	—
§ Dawlish Warren, Langstone Cliff Hotel (W-bound)	—	—
§ Dawlish Warren, Mount Pleasant Road (W-bound)	—	—
§ Dawlish Warren, Leadstone (S-bound)	—	—
§ Dawlish, Marine Garage (S-bound)	—	—
§ Dawlish, Sandy Lane (SW-bound)	—	—
§ Dawlish, opp Catholic Church	—	—
§ Dawlish, Lanherne (W-bound)	—	—
Dawlish, The Green (Stop A)	—	—
§ Dawlish, Westcliff Road (SW-bound)	—	—
§ Dawlish, Coronation Avenue (SW-bound)	—	—
§ Holcombe, John Nash Drive (S-bound)	—	—
§ Holcombe, Smugglers Inn (SW-bound)	—	—
§ Holcombe, Holcombe Lane (S-bound)	—	—
§ Holcombe, opp Torbay Mount	—	—
§ Holcombe, opp Minidab	—	—
§ Teignmouth, New Road (SW-bound)	—	—
§ Teignmouth, Rowdens (SW-bound)	—	—
§ Teignmouth, Cliffden Close (S-bound)	—	—
Teignmouth, Seaview Diner (Stop A)	—	—
§ Teignmouth, Post Office (Stop C)	—	—
§ Teignmouth, Orchard Gardens (W-bound)	—	—
§ Teignmouth, Bitton Park Flats (W-bound)	—	—
§ Teignmouth, Bitton Park (W-bound)	—	—
§ Teignmouth, opp Tesco Express	—	—
§ Teignmouth, Shaldon Bridge (SW-bound)	—	—
Shaldon, Bridge Road (S-bound)	—	—
§ Shaldon, The Hamiltons (E-bound)	—	—
§ Shaldon, opp Woodleigh Park	—	—
§ Shaldon, opp Coast View Holiday Camp	—	—
§ Shaldon, Dene Cross (SW-bound)	—	—
§ Lower Gabwell, Deane Lane (SW-bound)	—	—
§ Maidencombe, Gabwell Hill (SW-bound)	—	—
Maidencombe, Maidencombe Cross (S-bound)	—	—
§ Maidencombe, Sladnor Park Road (S-bound)	—	—
§ Maidencombe, opp Brunel Manor	—	—
§ Watcombe, opp Moor Lane	—	—
§ Watcombe, opp Easterfield Lane	—	—
§ St Marychurch, Teignmouth Road (o/s 393)	—	—
St Marychurch, Town Hall (SW-bound)	2257	—
§ Torquay, Cuthbert Mayne School (SW-bound)	—	—
Hele, Hele Cross (E-bound)	—	—
§ Hele, Hele Village (SE-bound)	—	—
§ Hele, Hele Road (SE-bound)	—	—
§ Torquay, Cuthbert Mayne School (SE-bound)	—	—
§ St Marychurch, opp Homelands Primary School	—	—
§ St Marychurch, St Marychurch Road (NE-bound)	2257	—
St Marychurch, Chilcote Memorial (NE-bound)	arr 2258	—
St Marychurch, Chilcote Memorial (NE-bound)	dep 2300	—
§ St Marychurch, Hampton Avenue (Outside 4A)	2300	—
§ Babbacombe, opp Foxlands Apartments	2301	—
§ Babbacombe, Shops (Outside 82)	2302	—
§ Babbacombe, Babbacombe Rd 142 (o/s 142)	2303	—
§ Babbacombe, Babbacombe Road (Opp 319)	2304	—
§ Wellswood, Babbacombe Road (Opp 373)	2305	—
Wellswood, St Matthias Church (SW-bound)	2307	—
§ Wellswood, Lower Warberry Road (outside 448)	2308	—
§ Wellswood, Lisburne Place (outside 4)	2309	—
§ Torquay, opp Museum	2310	—
§ Torquay, o/s Ten Pin Bowling Alley	2311	—
Plainmoor, o/s St Pauls Road	—	—
§ Plainmoor, opp Victoria Park Road	—	—
§ Ellacombe, o/s Lynway Court	—	—
§ Plainmoor, o/s Bronshill Road	—	—
§ Ellacombe, opp Windsor Road 15	—	—
§ Ellacombe, Ellacombe Church Road (SE-bound)	—	—
§ Ellacombe, Hoxton Road (S-bound)	—	—
§ Ellacombe, Ellacombe Green (SW-bound)	—	—
Torquay, Market Street (S-bound)	—	—
§ Torquay, Post Office Roundabout (S-bound)	—	—
§ Torquay, Tesco (N-bound)	—	—
Torquay Harbour, Strand Harbourside (Stand I)	arr 2313	—
Torquay Harbour, Strand Harbourside (Stand I)	dep —	—
§ Torquay, Fleet Street 6 (o/s 6)	—	—
§ Torquay, Abbey Road (o/s 18)	—	—
§ Torquay, Abbey Road Health Centre (NW-bound)	—	—
Torquay, Lucius Street (SW-bound)	—	—
§ Torquay, Scarborough Road (SE-bound)	—	—
§ Torquay, opp Inglewood Hotel	—	—
§ Torquay, Pavilion (Stand A)	—	—
§ Torquay, Kistor Hotel (S-bound)	—	—
§ Torquay, Torre Abbey Sands (SW-bound)	—	—
§ Torquay, opp Grand Hotel	—	—
§ Torquay, Tor Church Road (E-bound)	—	—
Torquay, Union Street (Stand 1)	—	—
§ Livermead, opp Livermead House Hotel	—	—
§ Livermead, Livermead Cliff (S-bound)	—	—
§ Livermead, Headland Road (W-bound)	—	—
§ Paignton, Hollicombe Park (S-bound)	—	—
Paignton, St Paul's Church (SW-bound)	—	—
§ Preston, Eugene Road (SW-bound)	—	—
§ Preston, Manor Corner (SW-bound)	—	—
§ Preston, opp Oldway Mansion	—	—

Continues on next page - the explanations for notes and codes appear at the end of the timetable

Continues from previous page

§ Paignton, Christ Church (SW-bound)	—	—
§ Paignton, Victoria Park (S-bound)	—	—
§ Paignton, Hyde Road (o/s 13)	—	—
Paignton, Bus Station (Stand 10)	arr	—
Paignton, Bus Station (Stand 10)	dep	2335
§ Paignton, Mayfield Doctors Surgery (W-bound)	—	2336
§ Paignton, Elmbank Road (SW-bound)	—	2337
§ Paignton, Hayes Primary School (W-bound)	—	2338
§ Paignton, Hayes School (SW-bound)	—	2338
Paignton, o/s Zoo	—	2340
§ Collaton St Mary, Tweenaways Cross (Opp 300)	—	2340
§ Yalberton, o/s Paignton Community College	—	2341
§ Yalberton, Borough Road (OPP 44)	—	2341
§ Roselands, Harbourne Avenue (E-bound)	—	2341
§ Roselands, Goodstone Way (opp 60)	—	2342
Roselands, Lynmouth Avenue (SE-bound)	—	2343
§ Roselands, Lancaster Drive (E-bound)	—	2344
§ Roselands, Roselands Drive (o/s 215)	—	2345
§ Goodrington, Grange View (o/s 2)	—	2346
§ Goodrington, Grange Heights (SW-bound)	—	2347
§ Goodrington, Goodrington Road Shops (E-bound)	—	2348
§ Goodrington, Grange Road 127 (o/s 127)	—	—
Goodrington, Davies Avenue (S-bound)	—	2350
Paignton, South Devon College (Stand 1)	—	—

Notes: § - Time at this stop is indicative. You are advised to be at any stop several minutes before the times shown



Timetable valid from 29/10/2017 until further notice.

Direction of stops: where shown (eg: W-bound) this is the compass direction towards which the bus is pointing when it stops

Mondays to Fridays

Table with columns for stop names and times. Rows include Paignton, South Devon College (Stand 1), Goodrington, Davies Avenue (o/s 16), Roselands, o/s Lulworth Close, Paignton, Zoo (NE-bound), Paignton, Bus Station (Stand 14), Preston, Shelter (NE-bound), Torquay, Lucius Street (NE-bound), Torquay, Union Street (Stand 1), Torquay Harbour, Strand Debenhams (Stand F), Wellswood, nr Kents Cavern, St Marychurch, Town Hall (SW-bound), St Marychurch, Chilcote Memorial (NE-bound), Shaldon, Bridge Road (N-bound), Teignmouth, W H Smith (Stop B), and Dawlish, Brookdale Terrace (Stop B).

Continues on next page - the explanations for notes and codes appear at the end of the timetable

Continues from previous page

§ Dawlish, Lanherne (E-bound)	—	0655	—	—	0745	—	—	—	0842	—	—	0942	—	—	1042	—	—	1142
§ Dawlish, Catholic Church (NE-bound)	—	0656	—	—	0746	—	—	—	0843	—	—	0943	—	—	1043	—	—	1143
§ Dawlish, Sandy Lane (NE-bound)	—	0657	—	—	0747	—	—	—	0844	—	—	0944	—	—	1044	—	—	1144
§ Dawlish, Marine Garage (N-bound)	—	0658	—	—	0748	—	—	—	0845	—	—	0945	—	—	1045	—	—	1145
§ Dawlish Warren, Leadstone (N-bound)	—	0700	—	—	0750	—	—	—	0847	—	—	0947	—	—	1047	—	—	1147
§ Dawlish Warren, Oakcliff Holiday Park (E-bound)	—	0701	—	—	0751	—	—	—	0849	—	—	0949	—	—	1049	—	—	1149
Dawlish Warren, Beach Road (W-bound)	—	0703	—	—	0753	—	—	—	0851	—	—	0951	—	—	1051	—	—	1151

Notes: § - Time at this stop is indicative. You are advised to be at any stop several minutes before the times shown



Timetable valid from 29/10/2017 until further notice.

Direction of stops: where shown (eg: W-bound) this is the compass direction towards which the bus is pointing when it stops

Mondays to Fridays

Table with columns for stop names and times from 1003 to 1543. Rows include Paignton, Goodrington, Torquay, Teignmouth, and Dawlish stops.

Continues on next page - the explanations for notes and codes appear at the end of the timetable

Continues from previous page

§ Dawlish, Lanherne (E-bound)	—	—	1242	—	—	1342	—	—	1442	—	—	1542	—	—	1642	—	—	1742
§ Dawlish, Catholic Church (NE-bound)	—	—	1243	—	—	1343	—	—	1443	—	—	1543	—	—	1643	—	—	1743
§ Dawlish, Sandy Lane (NE-bound)	—	—	1244	—	—	1344	—	—	1444	—	—	1544	—	—	1644	—	—	1744
§ Dawlish, Marine Garage (N-bound)	—	—	1245	—	—	1345	—	—	1445	—	—	1545	—	—	1645	—	—	1745
§ Dawlish Warren, Leadstone (N-bound)	—	—	1247	—	—	1347	—	—	1447	—	—	1547	—	—	1647	—	—	1747
§ Dawlish Warren, Oakcliff Holiday Park (E-bound)	—	—	1249	—	—	1349	—	—	1449	—	—	1549	—	—	1649	—	—	1749
Dawlish Warren, Beach Road (W-bound)	—	—	1251	—	—	1351	—	—	1451	—	—	1551	—	—	1651	—	—	1751

Notes: § - Time at this stop is indicative. You are advised to be at any stop several minutes before the times shown



Timetable valid from 29/10/2017 until further notice.

Direction of stops: where shown (eg: W-bound) this is the compass direction towards which the bus is pointing when it stops

Mondays to Fridays

Table with columns for stop names and times. Rows include Paignton, South Devon College (Stand 1), Goodrington, Davies Avenue (o/s 16), Roselands, o/s Lulworth Close, Paignton, Zoo (NE-bound), Paignton, Bus Station (Stand 14), Preston, Shelter (NE-bound), Torquay, Lucius Street (NE-bound), Torquay, Union Street (Stand 1), Wellswood, nr Kents Cavern, Maidencombe, Maidencombe Cross (NE-bound), Shaldon, Bridge Road (N-bound), and Dawlish, Brookdale Terrace (Stop B).

Continues on next page - the explanations for notes and codes appear at the end of the timetable

Continues from previous page

§ Dawlish, Lanherne (E-bound)	—	—	1842	—	—	—	1955	—	—	—	—	—	—	—	—	—
§ Dawlish, Catholic Church (NE-bound)	—	—	1843	—	—	—	1956	—	—	—	—	—	—	—	—	—
§ Dawlish, Sandy Lane (NE-bound)	—	—	1844	—	—	—	1957	—	—	—	—	—	—	—	—	—
§ Dawlish, Marine Garage (N-bound)	—	—	1845	—	—	—	1958	—	—	—	—	—	—	—	—	—
§ Dawlish Warren, Leadstone (N-bound)	—	—	1847	—	—	—	2000	—	—	—	—	—	—	—	—	—
§ Dawlish Warren, Oakcliff Holiday Park (E-bound)	—	—	1849	—	—	—	2002	—	—	—	—	—	—	—	—	—
Dawlish Warren, Beach Road (W-bound)	—	—	1851	—	—	—	2004	—	—	—	—	—	—	—	—	—

Notes: § - Time at this stop is indicative. You are advised to be at any stop several minutes before the times shown



Timetable valid from 29/10/2017 until further notice.

Direction of stops: where shown (eg: W-bound) this is the compass direction towards which the bus is pointing when it stops

Mondays to Fridays

Saturdays

Table with columns for stop names and times. Includes stops like Paignton, South Devon College, Goodrington, Davies Avenue, Roselands, Paignton, Zoo, Paignton, Bus Station, Preston, Shelter, Torquay, Lucius Street, Torquay, Union Street, Torquay Harbour, Wellswood, St Marychurch, Shaldon, Teignmouth, and Dawlish.

Table with columns for stop names and times. Includes stops like Paignton, South Devon College, Goodrington, Davies Avenue, Roselands, Paignton, Zoo, Paignton, Bus Station, Preston, Shelter, Torquay, Lucius Street, Torquay, Union Street, Torquay Harbour, Wellswood, St Marychurch, Shaldon, Teignmouth, and Dawlish.

Continues from previous page

§ Dawlish, Lanherne (E-bound)	—	—	—	—	—	—	—	0655	0745	—	—	—	0842	—	—	0942	—
§ Dawlish, Catholic Church (NE-bound)	—	—	—	—	—	—	—	0656	0746	—	—	—	0843	—	—	0943	—
§ Dawlish, Sandy Lane (NE-bound)	—	—	—	—	—	—	—	0657	0747	—	—	—	0844	—	—	0944	—
§ Dawlish, Marine Garage (N-bound)	—	—	—	—	—	—	—	0658	0748	—	—	—	0845	—	—	0945	—
§ Dawlish Warren, Leadstone (N-bound)	—	—	—	—	—	—	—	0700	0750	—	—	—	0847	—	—	0947	—
§ Dawlish Warren, Oakcliff Holiday Park (E-bound)	—	—	—	—	—	—	—	0701	0751	—	—	—	0849	—	—	0949	—
Dawlish Warren, Beach Road (W-bound)	—	—	—	—	—	—	—	0703	0753	—	—	—	0851	—	—	0951	—

Notes: § - Time at this stop is indicative. You are advised to be at any stop several minutes before the times shown



Timetable valid from 29/10/2017 until further notice.

Direction of stops: where shown (eg: W-bound) this is the compass direction towards which the bus is pointing when it stops

Saturdays

Table with columns for stop names and times from 0823 to 1403. Rows include Paignton, Goodrington, Roselands, Paignton Zoo, Paignton Bus Station, Preston Shelter, Torquay, Wellswood, St Marychurch, Shaldon, and Dawlish.

Continues on next page - the explanations for notes and codes appear at the end of the timetable

Continues from previous page

§ Dawlish, Lanherne (E-bound)	—	1042	—	—	1142	—	—	1242	—	—	1342	—	—	1442	—	—	1542	—
§ Dawlish, Catholic Church (NE-bound)	—	1043	—	—	1143	—	—	1243	—	—	1343	—	—	1443	—	—	1543	—
§ Dawlish, Sandy Lane (NE-bound)	—	1044	—	—	1144	—	—	1244	—	—	1344	—	—	1444	—	—	1544	—
§ Dawlish, Marine Garage (N-bound)	—	1045	—	—	1145	—	—	1245	—	—	1345	—	—	1445	—	—	1545	—
§ Dawlish Warren, Leadstone (N-bound)	—	1047	—	—	1147	—	—	1247	—	—	1347	—	—	1447	—	—	1547	—
§ Dawlish Warren, Oakcliff Holiday Park (E-bound)	—	1049	—	—	1149	—	—	1249	—	—	1349	—	—	1449	—	—	1549	—
Dawlish Warren, Beach Road (W-bound)	—	1051	—	—	1151	—	—	1251	—	—	1351	—	—	1451	—	—	1551	—

Notes: § - Time at this stop is indicative. You are advised to be at any stop several minutes before the times shown



Timetable valid from 29/10/2017 until further notice.

Direction of stops: where shown (eg: W-bound) this is the compass direction towards which the bus is pointing when it stops

Saturdays

Table with columns for stop names and times. Rows include Paignton, South Devon College (Stand 1), Goodrington, Davies Avenue (o/s 16), Roselands, o/s Lulworth Close, Paignton, Zoo (NE-bound), Paignton, Bus Station (Stand 14), Torquay, Lucius Street (NE-bound), Torquay, Union Street (Stand 1), Torquay Harbour, Strand Debenhams (Stand F), Wellswood, nr Kents Cavern, St Marychurch, Town Hall (SW-bound), St Marychurch, Chilcote Memorial (NE-bound), Shaldon, Bridge Road (N-bound), Teignmouth, W H Smith (Stop B), and Dawlish, Brookdale Terrace (Stop B).

Continues on next page - the explanations for notes and codes appear at the end of the timetable

Continues from previous page

§ Dawlish, Lanherne (E-bound)	—	1642	—	—	1742	—	—	1842	—	—	—	1955	—	—	—	—	—
§ Dawlish, Catholic Church (NE-bound)	—	1643	—	—	1743	—	—	1843	—	—	—	1956	—	—	—	—	—
§ Dawlish, Sandy Lane (NE-bound)	—	1644	—	—	1744	—	—	1844	—	—	—	1957	—	—	—	—	—
§ Dawlish, Marine Garage (N-bound)	—	1645	—	—	1745	—	—	1845	—	—	—	1958	—	—	—	—	—
§ Dawlish Warren, Leadstone (N-bound)	—	1647	—	—	1747	—	—	1847	—	—	—	2000	—	—	—	—	—
§ Dawlish Warren, Oakcliff Holiday Park (E-bound)	—	1649	—	—	1749	—	—	1849	—	—	—	2002	—	—	—	—	—
Dawlish Warren, Beach Road (W-bound)	—	1651	—	—	1751	—	—	1851	—	—	—	2004	—	—	—	—	—

Notes: § - Time at this stop is indicative. You are advised to be at any stop several minutes before the times shown



Timetable valid from 29/10/2017 until further notice.

Direction of stops: where shown (eg: W-bound) this is the compass direction towards which the bus is pointing when it stops

Saturdays

Sundays

Table with columns for stop names, direction (arr/dep), and departure times for Saturdays and Sundays. Includes stops like Paignton, South Devon College, Goodrington, Davies Avenue, Roselands, Paignton, Zoo, Paignton, Bus Station, Preston, Shelter, Torquay, Lucius Street, Torquay, Union Street, Torquay Harbour, Wellswood, St Marychurch, Shaldon, and Dawlish.

Continues on next page - the explanations for notes and codes appear at the end of the timetable

Continues from previous page

§ Dawlish, Lanherne (E-bound)	—	—	—	—	—	—	—	—	—	—	0842	0942	1042	—	1142
§ Dawlish, Catholic Church (NE-bound)	—	—	—	—	—	—	—	—	—	—	0843	0943	1043	—	1143
§ Dawlish, Sandy Lane (NE-bound)	—	—	—	—	—	—	—	—	—	—	0844	0944	1044	—	1144
§ Dawlish, Marine Garage (N-bound)	—	—	—	—	—	—	—	—	—	—	0845	0945	1045	—	1145
§ Dawlish Warren, Leadstone (N-bound)	—	—	—	—	—	—	—	—	—	—	0847	0947	1047	—	1147
§ Dawlish Warren, Oakcliff Holiday Park (E-bound)	—	—	—	—	—	—	—	—	—	—	0849	0949	1049	—	1149
Dawlish Warren, Beach Road (W-bound)	—	—	—	—	—	—	—	—	—	—	0851	0951	1051	—	1151

Notes: § - Time at this stop is indicative. You are advised to be at any stop several minutes before the times shown



Timetable valid from 29/10/2017 until further notice.

Direction of stops: where shown (eg: W-bound) this is the compass direction towards which the bus is pointing when it stops

Sundays

Table with columns for stop names and 18 numerical columns representing departure times. Rows include Paignton, Goodrington, Roselands, Paignton Zoo, Torquay, Wellswood, St Marychurch, Shaldon, and Dawlish.

Continues on next page - the explanations for notes and codes appear at the end of the timetable

Continues from previous page

§ Dawlish, Lanherne (E-bound)	—	1242	—	1342	—	1442	—	1542	—	1642	—	1742	—	1842	—	1952	—	—
§ Dawlish, Catholic Church (NE-bound)	—	1243	—	1343	—	1443	—	1543	—	1643	—	1743	—	1843	—	1953	—	—
§ Dawlish, Sandy Lane (NE-bound)	—	1244	—	1344	—	1444	—	1544	—	1644	—	1744	—	1844	—	1954	—	—
§ Dawlish, Marine Garage (N-bound)	—	1245	—	1345	—	1445	—	1545	—	1645	—	1745	—	1845	—	1955	—	—
§ Dawlish Warren, Leadstone (N-bound)	—	1247	—	1347	—	1447	—	1547	—	1647	—	1747	—	1847	—	1957	—	—
§ Dawlish Warren, Oakcliff Holiday Park (E-bound)	—	1249	—	1349	—	1449	—	1549	—	1649	—	1749	—	1849	—	1959	—	—
Dawlish Warren, Beach Road (W-bound)	—	1251	—	1351	—	1451	—	1551	—	1651	—	1751	—	1851	—	2001	—	—

Notes: § - Time at this stop is indicative. You are advised to be at any stop several minutes before the times shown



Timetable valid from 29/10/2017 until further notice.

Direction of stops: where shown (eg: W-bound) this is the compass direction towards which the bus is pointing when it stops

Sundays

Paignton, South Devon College (Stand 1)										
§ Paignton, Long Road (E-bound)										
§ Goodrington, 166 Goodrington Road (o/s 166)										
Goodrington, Davies Avenue (o/s 16)										
§ Goodrington, Goodrington Road Shops (o/s 85)		2012			2112			2212		2312
§ Goodrington, Grange Road (opp 7)		2012			2112			2212		2312
§ Goodrington, Grange View (o/s 5)		2014			2114			2214		2314
§ Roselands, Roselands Drive (o/s 234)		2014			2114			2214		2314
§ Roselands, opp Lancaster Drive		2015			2115			2215		2315
Roselands, o/s Lulworth Close										
§ Roselands, Goodstone Way (o/s 50)		2017			2117			2217		2317
§ Roselands, Roselands Drive (o/s 4)		2018			2118			2218		2318
§ Paignton, o/s Bookers		2019			2119			2219		2319
Paignton, Zoo (NE-bound)										
§ Paignton, Hayes Primary School (opp 107)		2021			2121			2221		2321
§ Paignton, The Gurneys (NE-bound)		2022			2122			2222		2322
§ Paignton, Fisher Street (NE-bound)		2023			2123			2223		2323
§ Paignton, opp Winner Street		2024			2124			2224		2324
§ Paignton, Midvale Road (S-bound)		2025			2125			2225		2325
§ Paignton, Bus Station (Stand 14)	arr	2026			2126			2226		2326
§ Paignton, Bus Station (Stand 14)	dep	2028			2128			2228		2328
§ Paignton, Victoria Park (N-bound)										
§ Paignton, Christ Church (N-bound)										
§ Preston, Oldway Mansion (NE-bound)										
§ Preston, Upper Manor Road (NE-bound)										
Preston, Shelter (NE-bound)										
§ Paignton, Torquay Road (NE-bound)										
§ Paignton, Torbay Road (N-bound)										
§ Livermead, Torbay Road (NE-bound)										
§ Livermead, South Sands (NE-bound)										
§ Livermead, Livermead House Hotel (NE-bound)										
§ Torquay, opp Corbyns Head										
§ Torquay, nr Grand Hotel										
§ Torquay, Torre Abbey Meadows (NE-bound)										
§ Torquay, o/s English Riviera Centre										
§ Torquay, Derwent Hotel Belgrave Road (NW-bound)										
Torquay, Lucius Street (NE-bound)										
§ Torquay, Tor Church Road (E-bound)										
Torquay, Union Street (Stand 1)										
§ Torquay, Tesco (S-bound)										
§ Torquay, Cary Parade (No 2)										
Torquay Harbour, Strand Debenhams (Stand F)										
§ Torquay Harbour, Strand Debenhams (Stand F)	arr									
§ Torquay, opp Ten Pin Bowling Alley	dep	1943	2013	2043	2113	2143	2213	2243	2313	
§ Torquay, o/s Museum		1944	2014	2044	2114	2144	2214	2244	2314	
§ Wellswood, opp Lisburne Square		1944	2014	2044	2114	2144	2214	2244	2314	
§ Wellswood, Lower Warberry Road (E-bound)		1945	2015	2045	2115	2145	2215	2245	2315	
Wellswood, nr Kents Cavern										
§ Wellswood, Lydwell Park Road (NW-bound)		1946	2016	2046	2116	2146	2216	2246	2316	
§ Wellswood, opp Palace Hotel		1948	2018	2048	2118	2148	2218	2248	2318	
§ Babbacombe, opp Pottery		1949	2019	2049	2119	2149	2219	2249	2319	
§ Babbacombe, Shops (NW-bound)		1951	2021	2051	2121	2151	2221	2251	2321	
§ Babbacombe, o/s Garage		1952	2022	2052	2122	2152	2222	2252	2322	
§ Babbacombe, Foxlands Appartments (NW-bound)		1952	2022	2052	2122	2152	2222	2252	2323	
§ St Marychurch, United Reformed Church (W-bound)		1953	2023	2053	2123	2153	2223	2253	2323	
§ St Marychurch, Town Hall (SW-bound)		1954	2024	2054	2124	2154	2224	2254	2324	
§ St Marychurch, St Marychurch Road (NE-bound)		1955	2025	2055	2125	2155	2225	2255	2325	
§ St Marychurch, o/s Homelands Primary School										2325
§ St Marychurch, Westlands Lower School (SE-bound)										
St Marychurch, Chilcote Memorial (NE-bound)										
§ Torquay, West Hill Road (NW-bound)										2326
§ Torquay, Cuthbert Mayne School (NE-bound)										
§ St Marychurch, Combe Lane (N-bound)										
§ St Marychurch, o/s Haldon House										
§ Watcombe, Pavor Road (N-bound)										
§ Watcombe, Teignmouth Road (NE-bound)										
§ Maidencombe, Brunel Manor (NE-bound)										
§ Maidencombe, Sladnor Park Road (N-bound)										
Maidencombe, Maidencombe Cross (NE-bound)										
§ Lower Gabwell, Deane Lane (NE-bound)										
§ Shaldon, Coast View Holiday Camp (NE-bound)										
§ Shaldon, Woodleigh Park (N-bound)										
§ Shaldon, Topcliffe Road (E-bound)										
Shaldon, Bridge Road (N-bound)										
§ Teignmouth, Tesco Express (E-bound)										
§ Teignmouth, Bitton Park (E-bound)										
§ Teignmouth, Bitton Park Flats (E-bound)										
§ Teignmouth, Orchard Gardens (E-bound)										
Teignmouth, W H Smith (Stop B)										
§ Teignmouth, Post Office (Stop C)										
§ Teignmouth, Orchard Gardens (W-bound)										
Teignmouth, Heather Close (NE-bound)										
§ Teignmouth, Trinity School (E-bound)										
§ Teignmouth, New Road Garage (E-bound)										
§ Teignmouth, New Road (NE-bound)										
§ Holcombe, Minidab (NE-bound)										
§ Holcombe, Torbay Mount (NE-bound)										
§ Holcombe, Holcombe Lane (N-bound)										
§ Holcombe, opp Smugglers Inn										
§ Holcombe, John Nash Drive (NE-bound)										
§ Dawlish, Coronation Avenue (NE-bound)										
§ Dawlish, Westcliff Road (NE-bound)										
Dawlish, Brookdale Terrace (Stop B)										

Continues from previous page

§ Dawlish, Lanherne (E-bound)	—	—	—	—	—	—	—	—	—	—
§ Dawlish, Catholic Church (NE-bound)	—	—	—	—	—	—	—	—	—	—
§ Dawlish, Sandy Lane (NE-bound)	—	—	—	—	—	—	—	—	—	—
§ Dawlish, Marine Garage (N-bound)	—	—	—	—	—	—	—	—	—	—
§ Dawlish Warren, Leadstone (N-bound)	—	—	—	—	—	—	—	—	—	—
§ Dawlish Warren, Oakcliff Holiday Park (E-bound)	—	—	—	—	—	—	—	—	—	—
Dawlish Warren, Beach Road (W-bound)	—	—	—	—	—	—	—	—	—	—

Notes: § - Time at this stop is indicative. You are advised to be at any stop several minutes before the times shown



For times of the next departures from a particular stop you can use **traveline-txt** - by sending the SMS code to **84268**. Add the service number after the code if you just want a specific service - eg: **buctdgt 60**. The return message from **traveline-txt** will show the next three departures, and it currently costs 25p plus any message sending charge. Departure times will be real-time predictions where available, or scheduled departure times if not.

You can also get the same information by using the SMS code at www.nextbuses.mobi (only normal browsing charges apply) or through several iPhone or Android apps that offer access to **NextBuses**.

NOTE: SMS codes are different in each direction. Make sure you choose the right direction from these lists.

SMS Code	Stop Name	Street	ATCO Code
dvndtjga	Dawlish Warren, Beach Road (W-bound)	Mount Pleasant Road	1100DEC11084
dvngmdgt	Dawlish Warren, Langstone Cliff Hotel (W-bound)	Mount Pleasant Road	1100DEA05886
dvndtgta	Dawlish Warren, Mount Pleasant Road (W-bound)	Mount Pleasant Road	1100DEC11086
dvngmdgw	Dawlish Warren, Leadstone (S-bound)	Warren Road	1100DEA05887
dvndtgd	Dawlish, Marine Garage (S-bound)	Exeter Road	1100DEC11088
dvndtdwa	Dawlish, Sandy Lane (SW-bound)	Exeter Road	1100DEC11089
dvndtdjm	Dawlish, opp Catholic Church	Exeter Road	1100DEC11091
dvndtagd	Dawlish, Lanherne (W-bound)	Exeter Road	1100DEC11093
dvndtada	Dawlish, The Green (Stop A)	Teignmouth Hill	1100DEC11095
dvngmjwd	Dawlish, Westcliff Road (SW-bound)	Teignmouth Hill	1100DEA06015
dvndpwgj	Dawlish, Coronation Avenue (SW-bound)	Teignmouth Road	1100DEC11097
dvndptwt	Holcombe, John Nash Drive (S-bound)	Teignmouth Road	1100DEC11099
dvndptmj	Holcombe, Smugglers Inn (SW-bound)	Teignmouth Road	1100DEC11102
dvndptda	Holcombe, Holcombe Lane (S-bound)	Teignmouth Road	1100DEC11104
dvndpmjw	Holcombe, opp Torbay Mount	Teignmouth Road	1100DEC11106
dvndpjm	Holcombe, opp Minidab	Teignmouth Road	1100DEC11110
dvndpgtw	Teignmouth, New Road (SW-bound)	Dawlish Road	1100DEC11112
dvndpgjt	Teignmouth, Rowdens (SW-bound)	Dawlish Road	1100DEC11114
dvndpgdm	Teignmouth, Cliffden Close (S-bound)	Dawlish Road	1100DEC11116
dvndpdwm	Teignmouth, Seaview Diner (Stop A)	Esplanade	1100DEC11117
dvndpmd	Teignmouth, Post Office (Stop C)	Den Road	1100DEC11121
dvndpdgw	Teignmouth, Orchard Gardens (W-bound)	Orchard Gardens	1100DEC11122
dvndpajp	Teignmouth, Bitton Park Flats (W-bound)	Bitton Park Road	1100DEC11124
dvndmwmg	Teignmouth, Bitton Park (W-bound)	Bitton Park Road	1100DEC11127
dvndmwap	Teignmouth, opp Tesco Express	Bitton Park Road	1100DEC11128
dvndmtpj	Teignmouth, Shaldon Bridge (SW-bound)	Bishopsteignton Road	1100DEC11172
dvndmtpa	Shaldon, Bridge Road (S-bound)	Victoria Terrace	1100DEM55111
dvndmwdm	Shaldon, The Hamiltons (E-bound)	Torquay Road	1100DEM55109
dvndpadm	Shaldon, opp Woodleigh Park	Torquay Road	1100DEM55108
dvndmwpg	Shaldon, opp Coast View Holiday Camp	Teignmouth Road	1100DEM55106
dvndmwgj	Shaldon, Dene Cross (SW-bound)	Teignmouth Road	1100DEM55104
dvndmtag	Lower Gabwell, Deane Lane (SW-bound)	Teignmouth Road	1100DEM55103
tbygdwg	Maidencombe, Gabwell Hill (SW-bound)	Teignmouth Road	1190TOA10581
tbygdta	Maidencombe, Maidencombe Cross (S-bound)	Teignmouth Road	1190TOA10582
tbygajd	Maidencombe, Sladnor Park Road (S-bound)	Teignmouth Road	1190TOA10586
tbygapt	Maidencombe, opp Brunel Manor	Teignmouth Road	1190TOA10587
tbygapa	Watcombe, opp Moor Lane	Teignmouth Road	1190TOA10593
tbydwta	Watcombe, opp Easterfield Lane	Teignmouth Road	1190TOA10595
tbyjmad	St Marychurch, Teignmouth Road (o/s 393)	Teignmouth Road	119000044
tbygawj	St Marychurch, Town Hall (SW-bound)	Manor Road	1190TOA10828
tbydtat	Torquay, Cuthbert Mayne School (SW-bound)	Teignmouth Road	1190TOA10899
tbydmpg	Hele, Hele Cross (E-bound)	Hele Road	1190TOA10644
tbydpad	Hele, Hele Village (SE-bound)	Hele Road	1190TOA10646
tbydpmt	Hele, Hele Road (SE-bound)	Hele Road	1190TOA10649
tbydtaw	Torquay, Cuthbert Mayne School (SE-bound)	Westhill Road	1190TOX28462
tbydwmj	St Marychurch, opp Homelands Primary School	Westhill Road	1190TOX28463
tbygagm	St Marychurch, St Marychurch Road (NE-bound)	St Marychurch Road	1190TOA10826
tbygatj	St Marychurch, Chilcote Memorial (NE-bound)	St Marychurch Road	1190TOA10480
tbygdam	St Marychurch, Hampton Avenue (Outside 4A)	Babbacombe Road	1190TOA10481
tbygtpt	Babbacombe, opp Foxlands Apartments	Babbacombe Road	1190TOA56628
tbygjpp	Babbacombe, Shops (Outside 82)	Babbacombe Road	1190TOA10487
tbygmad	Babbacombe, Babbacombe Rd 142 (o/s 142)	Babbacombe Road	1190TOA10474
tbygmjm	Babbacombe, Babbacombe Road (Opp 319)	Babbacombe Road	1190TOA10472
tbygmgt	Wellswood, Babbacombe Road (Opp 373)	Babbacombe Road	1190TOA10467
tbygmgm	Wellswood, St Matthias Church (SW-bound)	Babbacombe Road	1190TOA10464
tbygmaw	Wellswood, Lower Warberry Road (outside 448)	Babbacombe Road	1190TOA10461
tbygjgp	Wellswood, Lisburne Place (outside 4)	Babbacombe Road	1190TOA10458
tbygdjp	Torquay, opp Museum	Babbacombe Road	1190TOA10456
tbygdaj	Torquay, o/s Ten Pin Bowling Alley	Torwood Street	1190TOA10454
tbydwt	Plainmoor, o/s St Pauls Road	St.Marychurch Road	1190TOA10882
tbydwgt	Plainmoor, opp Victoria Park Road	St.Marychurch Road	1190TOA10880
tbydtd	Ellacombe, o/s Lynway Court	St Marychurch Road	1190TOX28487
tbyjdga	Plainmoor, o/s Bronshill Road	Bronshill Road	1190TOA01072
tbygtpa	Ellacombe, opp Windsor Road 15	Hatfield Road	1190TOA56623
tbydwjd	Ellacombe, Ellacombe Church Road (SE-bound)	Victoria Road	1190TOA10859
tbygamp	Ellacombe, Hoxton Road (S-bound)	Hoxton Road	1190TOA10869
tbydwij	Ellacombe, Ellacombe Green (SW-bound)	Princes Road	1190TOA10867
tbywdm	Torquay, Market Street (S-bound)	Market Street	1190TOA10863
tbydwpt	Torquay, Post Office Roundabout (S-bound)	Fleet Street	1190TOA10688
tbydwj	Torquay, Tesco (N-bound)	Fleet Street	1190TOA10678
tbygagj	Torquay Harbour, Strand Harbourside (Stand I)	Strand	1190TOA10279
tbygadg	Torquay, Fleet Street 6 (o/s 6)	Fleet Street	1190TOA10673
tbydwap	Torquay, Abbey Road (o/s 18)	Abbey Road	1190TOA10680
tbydptm	Torquay, Abbey Road Health Centre (NW-bound)	Abbey Road	1190TOA10682
tbydpam	Torquay, Lucius Street (SW-bound)	Lucius Street	1190TOA10802
tbydpaw	Torquay, Scarborough Road (SE-bound)	Belgrave Road	1190TOA10805
tbyjgwt	Torquay, opp Inglewood Hotel		119000042
tbydwjg	Torquay, Pavilion (Stand A)	Torbay Road	1190TOA10281

Continued on next page.

**Continued from previous page.**

For times of the next departures from a particular stop you can use **traveline-txt** - by sending the SMS code to **84268**. Add the service number after the code if you just want a specific service - eg: **buctdgt 60**. The return message from **traveline-txt** will show the next three departures, and it currently costs 25p plus any message sending charge. Departure times will be real-time predictions where available, or scheduled departure times if not.

You can also get the same information by using the SMS code at www.nextbuses.mobi (only normal browsing charges apply) or through several iPhone or Android apps that offer access to **NextBuses**.

NOTE: SMS codes are different in each direction. Make sure you choose the right direction from these lists.

SMS Code	Stop Name	Street	ATCO Code
tbygtmt	Torquay, Kistor Hotel (S-bound)	Belgrave Road	1190TOA56620
tbydpdm	Torquay, Torre Abbey Sands (SW-bound)	Torbay Road	1190TOA10288
tbydmgw	Torquay, opp Grand Hotel	Torbay Road	1190TOA10293
tbydtaj	Torquay, Tor Church Road (E-bound)	Tor Hill Road	1190TOA10683
tbydtjp	Torquay, Union Street (Stand 1)	Union Street	1190TOA10686
tbydjvt	Livermead, opp Livermead House Hotel	Torbay Road	1190TOA10295
tbydjpt	Livermead, Livermead Cliff (S-bound)	Torbay Road	1190TOA10300
tbydjgd	Livermead, Headland Road (W-bound)	Torbay Road	1190TOA10303
tbydgjg	Paignton, Hollicombe Park (S-bound)	Torbay Road	1190TOA10307
tbydawd	Paignton, St Paul's Church (SW-bound)	Torquay Road	1190TOA10312
tbydamw	Preston, Eugene Road (SW-bound)	Eugene Road	1190TOA10313
tbyawad	Preston, Manor Corner (SW-bound)	Torquay Road	1190TOA10315
tbyatpt	Preston, opp Oldway Mansion	Torquay Road	1190TOA10318
tbyatjd	Paignton, Christ Church (SW-bound)	Torquay Road	1190TOA10321
tbyapwm	Paignton, Victoria Park (S-bound)	Torquay Road	1190TOA10223
tbyatam	Paignton, Hyde Road (o/s 13)	Hyde Road	1190TOA10224
tbyatdw	Paignton, Bus Station (Stand 10)	Paignton Bus Station	1190TOZ00818
tbyapdp	Paignton, Mayfield Doctors Surgery (W-bound)	Totnes Road	1190TOA10989
tbyampg	Paignton, Elmbank Road (SW-bound)	Totnes Road	1190TOA10987
tbyamaj	Paignton, Hayes Primary School (W-bound)	Totnes Road	1190TOA10985
tbygt dg	Paignton, Hayes School (SW-bound)	Totnes Road	1190TOA56595
tbyagmg	Paignton, o/s Zoo	Totnes Road	1190TOA10241
tbyadpm	Collaton St Mary, Tweenaways Cross (Opp 300)	Totnes Road	1190TOA10243
tbyadjw	Yalberton, o/s Paignton Community College	Borough Road	1190TOA10244
tbyadpa	Yalberton, Borough Road (OPP 44)	Borough Road	1190TOA10246
tbyagjd	Roselands, Harbourne Avenue (E-bound)	Roselands Drive	1190TOA10249
tbyagpm	Roselands, Goodstone Way (opp 60)	Roselands Drive	1190TOA10251
tbyajgd	Roselands, Lynnmouth Avenue (SE-bound)	Roselands Drive	1190TOA10255
tbyajtw	Roselands, Lancaster Drive (E-bound)	Roselands Drive	1190TOA10261
tbygwmw	Roselands, Roselands Drive (o/s 215)	Grange View	1190TOA56667
tbyampa	Goodrington, Grange View (o/s 2)	Grange View	1190TOA10262
tbyamjg	Goodrington, Grange Heights (SW-bound)	Grange Road	1190TOA10264
tbygdtm	Goodrington, Goodrington Road Shops (E-bound)	Goodrington Road	1190TOA56597
tbyamd g	Goodrington, Grange Road 127 (o/s 127)	Goodrington Road	1190TOX28435
tbygwam	Goodrington, Davies Avenue (S-bound)	Davies Avenue	1190TOA56639
tbyagap	Paignton, South Devon College (Stand 1)	Long Road	1190TOA11012



For times of the next departures from a particular stop you can use **traveline-txt** - by sending the SMS code to **84268**. Add the service number after the code if you just want a specific service - eg: **buctdgt 60**. The return message from **traveline-txt** will show the next three departures, and it currently costs 25p plus any message sending charge. Departure times will be real-time predictions where available, or scheduled departure times if not.

You can also get the same information by using the SMS code at www.nextbuses.mobi (only normal browsing charges apply) or through several iPhone or Android apps that offer access to **NextBuses**.

NOTE: SMS codes are different in each direction. Make sure you choose the right direction from these lists.

SMS Code	Stop Name	Street	ATCO Code
tbyagap	Paignton, South Devon College (Stand 1)	Long Road	1190TOA11012
tbyagmj	Paignton, Long Road (E-bound)	Long Road	1190TOA11013
tbyagma	Goodrington, 166 Goodrington Road (o/s 166)	Goodrington Road	1190TOZ00827
tbygwaj	Goodrington, Davies Avenue (o/s 16)	Davies Avenue	1190TOA56638
tbygtjd	Goodrington, Goodrington Road Shops (o/s 85)	Goodrington Road	1190TOA56596
tbyamjw	Goodrington, Grange Road (opp 7)	Grange Road	1190TOA10265
tbyamja	Goodrington, Grange View (o/s 5)	Grange View	1190TOA10263
tbygwmt	Roselands, Roselands Drive (o/s 234)	Roselands Drive	1190TOA56668
tbyajtd	Roselands, opp Lancaster Drive	Roselands Drive	1190TOA10260
tbyajdp	Roselands, o/s Lulworth Close	Roselands Drive	1190TOA10256
tbygmwt	Roselands, Goodstone Way (o/s 50)	Roselands Drive	1190TOA11117
tbyagja	Roselands, Roselands Drive (o/s 4)	Roselands Drive	1190TOA10250
tbyagaw	Paignton, o/s Bookers	Brixham Road	1190TOA10247
tbyagtw	Paignton, Zoo (NE-bound)	Totnes Road	1190TOA10239
tbyamad	Paignton, Hayes Primary School (opp 107)	Totnes Road	1190TOA10984
tbyamgd	Paignton, The Gurneys (NE-bound)	Totnes Road	1190TOA10986
tbygtda	Paignton, Fisher Street (NE-bound)	Totnes Road	1190TOA56594
tbyapdm	Paignton, opp Winner Street	Totnes Road	1190TOA10988
tbyaptg	Paignton, Midvale Road (S-bound)	Midvale Road	1190TOA10990
tbyatmd	Paignton, Bus Station (Stand 14)	Paignton Bus Station	1190TOZ00823
tbyapwd	Paignton, Victoria Park (N-bound)	Torquay Road	1190TOA10159
tbyapwp	Paignton, Christ Church (N-bound)	Torquay Road	1190TOA10324
tbyatwg	Preston, Oldway Mansion (NE-bound)	Torquay Road	1190TOA10316
tbyawdm	Preston, Upper Manor Road (NE-bound)	Torquay Road	1190TOA10314
tbydadj	Preston, Shelter (NE-bound)	Torquay Road	1190TOA10416
tbydgag	Paignton, Torquay Road (NE-bound)	Torquay Road	1190TOA10311
tbydgjp	Paignton, Torbay Road (N-bound)	Torbay Road	1190TOA10306
tbydgwm	Livermead, Torbay Road (NE-bound)	Torbay Road	1190TOA10309
tbydjmd	Livermead, South Sands (NE-bound)	Torbay Road	1190TOA10302
tbydjtm	Livermead, Livermead House Hotel (NE-bound)	Torbay Road	1190TOA10298
tbydmwd	Torquay, opp Corbyns Head	Torbay Road	1190TOA10294
tbydmmpa	Torquay, nr Grand Hotel	Rathmore Road	1190TOA10292
tbydpga	Torquay, Torre Abbey Meadows (NE-bound)	Torbay Road	1190TOA10289
tbyjdtg	Torquay, o/s English Riviera Centre	Belgrave Road	1190TOA88901
tbydmwd	Torquay, Derwent Hotel Belgrave Road (NW-bound)	Belgrave Road	1190TOA10803
tbydmwj	Torquay, Lucius Street (NE-bound)	Lucius Street	1190TOA10801
tbydtaj	Torquay, Tor Church Road (E-bound)	Tor Hill Road	1190TOA10683
tbydtjp	Torquay, Union Street (Stand 1)	Union Street	1190TOA10686
tbydwpm	Torquay, Tesco (S-bound)	Fleet Street	1190TOA10679
tbydwtm	Torquay, Cary Parade (No 2)	Cary Parade	1190TOA10280
tbygaja	Torquay Harbour, Strand Debenhams (Stand F)	Strand	1190TOA10278
tbygdaw	Torquay, opp Ten Pin Bowling Alley	Babbacombe Road	1190TOA10453
tbygdjw	Torquay, o/s Museum	Babbacombe Road	1190TOA10455
tbygjmp	Wellswood, opp Lisburne Square	Babbacombe Road	1190TOA10459
tbygjwt	Wellswood, Lower Warberry Road (E-bound)	Babbacombe Road	1190TOA10460
tbygmga	Wellswood, nr Kents Cavern	Babbacombe Road	1190TOA10463
tbygmjp	Wellswood, Lydwell Park Road (NW-bound)	Babbacombe Road	1190TOA10465
tbygmgp	Wellswood, opp Palace Hotel	Babbacombe Road	1190TOA10468
tbygmnda	Babbacombe, opp Pottery	Babbacombe Road	1190TOA10473
tbygjmt	Babbacombe, Shops (NW-bound)	Babbacombe Road	1190TOA10486
tbygjdi	Babbacombe, o/s Garage	Babbacombe Road	1190TOA10485
tbygtwm	Babbacombe, Foxlands Appartments (NW-bound)	Babbacombe Road	1190TOA10483
tbygdgd	St Marychurch, United Reformed Church (W-bound)	Babbacombe Road	1190TOA10482
tbygawj	St Marychurch, Town Hall (SW-bound)	Manor Road	1190TOA10828
tbygagm	St Marychurch, St Marychurch Road (NE-bound)	St Marychurch Road	1190TOA10826
tbydwjp	St Marychurch, o/s Homelands Primary School	Westhill Road	1190TOZ00854
tbydwjt	St Marychurch, Westlands Lower School (SE-bound)	West Hill Road	1190PLY38590
tbygatj	St Marychurch, Chilcote Memorial (NE-bound)	St Marychurch Road	1190TOA10480
tbydpwp	Torquay, West Hill Road (NW-bound)	Westhill Road	1190TOA10650
tbyjdpa	Torquay, Cuthbert Mayne School (NE-bound)	Teignmouth Road	1190TOA01103
tbyjdpd	St Marychurch, Combe Lane (N-bound)	Teignmouth Road	1190TOA01104
tbydwpa	St Marychurch, o/s Haldon House	Teignmouth Road	1190TOA10604
tbydwpd	Watcombe, Pavor Road (N-bound)	Teignmouth Road	1190TOA10596
tbygapj	Watcombe, Teignmouth Road (NE-bound)	Teignmouth Road	1190TOA10591
tbygapd	Maidencombe, Brunel Manor (NE-bound)	Teignmouth Road	1190TOA10590
tbygagw	Maidencombe, Sladnor Park Road (N-bound)	Teignmouth Road	1190TOA10584
tbygdpd	Maidencombe, Maidencombe Cross (NE-bound)	Teignmouth Road	1190TOA10583
dvndmpwp	Lower Gabwell, Deane Lane (NE-bound)	Teignmouth Road	1100DEM55102
dvndmwpj	Shaldon, Coast View Holiday Camp (NE-bound)	Teignmouth Road	1100DEM55105
dvndpadg	Shaldon, Woodleigh Park (N-bound)	Torquay Road	1100DEM55107
dvndmtgt	Shaldon, Topcliffe Road (E-bound)	Torquay Road	1100DEM55110
dvndmtmp	Shaldon, Bridge Road (N-bound)	Victoria Terrace	1100DEM55112
dvndmwag	Teignmouth, Tesco Express (E-bound)	Bitton Park Road	1100DEC11129
dvndmwpt	Teignmouth, Bitton Park (E-bound)	Bitton Park Road	1100DEC11126
dvndpajg	Teignmouth, Bitton Park Flats (E-bound)	Bitton Park Road	1100DEC11125
dvndpdja	Teignmouth, Orchard Gardens (E-bound)	Orchard Gardens	1100DEC11123
dvndpdjp	Teignmouth, W H Smith (Stop B)	Wellington Street	1100DEC11118
dvndpdmd	Teignmouth, Post Office (Stop C)	Den Road	1100DEC11121

Continued on next page.

**Continued from previous page.**

For times of the next departures from a particular stop you can use **traveline-txt** - by sending the SMS code to **84268**. Add the service number after the code if you just want a specific service - eg: **buctdgt 60**. The return message from **traveline-txt** will show the next three departures, and it currently costs 25p plus any message sending charge. Departure times will be real-time predictions where available, or scheduled departure times if not.

You can also get the same information by using the SMS code at www.nextbuses.mobi (only normal browsing charges apply) or through several iPhone or Android apps that offer access to **NextBuses**.

NOTE: SMS codes are different in each direction. Make sure you choose the right direction from these lists.

SMS Code	Stop Name	Street	ATCO Code
dvndpdgw	Teignmouth, Orchard Gardens (W-bound)	Orchard Gardens	1100DEC11122
dvndmpw	Teignmouth, Heather Close (NE-bound)	New Road	1100DEC11168
dvndpagw	Teignmouth, Trinity School (E-bound)	New Road	1100DEC11170
dvndpdgp	Teignmouth, New Road Garage (E-bound)	New Road	1100DEC11171
dvndpjaw	Teignmouth, New Road (NE-bound)	Teignmouth Road	1100DEC11111
dvndpjta	Holcombe, Minidab (NE-bound)	Teignmouth Road	1100DEC11108
dvndpmgt	Holcombe, Torbay Mount (NE-bound)	Teignmouth Road	1100DEC11107
dvndptdg	Holcombe, Holcombe Lane (N-bound)	Teignmouth Road	1100DEC11103
dvndptpd	Holcombe, opp Smugglers Inn	Teignmouth Road	1100DEC11101
dvndpwam	Holcombe, John Nash Drive (NE-bound)	Teignmouth Road	1100DEC11100
dvndpwgw	Dawlish, Coronation Avenue (NE-bound)	Teignmouth Road	1100DEC11098
dvndpwmj	Dawlish, Westcliff Road (NE-bound)	Teignmouth Hill	1100DEC11096
dvndpwtj	Dawlish, Brookdale Terrace (Stop B)	Brookdale Terrace	1100DEZ05266
dvndtadw	Dawlish, Lanherne (E-bound)	Exeter Road	1100DEC11094
dvndtdgm	Dawlish, Catholic Church (NE-bound)	Exeter Road	1100DEC11092
dvndtdwj	Dawlish, Sandy Lane (NE-bound)	Exeter Road	1100DEC11090
dvndtdgm	Dawlish, Marine Garage (N-bound)	Exeter Road	1100DEC11087
dvngmdja	Dawlish Warren, Leadstone (N-bound)	Warren Road	1100DEA05888
dvndtjam	Dawlish Warren, Oakcliff Holiday Park (E-bound)	Mount Pleasant Road	1100DEC11085
dvndtjga	Dawlish Warren, Beach Road (W-bound)	Mount Pleasant Road	1100DEC11084



Service Restrictions

Col - South Devon College

	Mo	Tu	We	Th	Fr	Sa	Su	Mo	Tu	We	Th	Fr	Sa	Su	Mo	Tu	We	Th	Fr	Sa	Su	Mo	Tu	We	Th	Fr	Sa	Su	Mo	Tu							
2017 September					1	2	3	4	5	6	7	8	9	10	11	12	13	14	15	16	17	18	19	20	21	22	23	24	25	26	27	28	29	30			
October							1	2	3	4	5	6	7	8	9	10	11	12	13	14	15	16	17	18	19	20	21	22	23	24	25	26	27	28	29	30	31
November	1	2	3	4	5	6	7	8	9	10	11	12	13	14	15	16	17	18	19	20	21	22	23	24	25	26	27	28	29	30							

- # Days of operation
- # Mo = Monday, Tu = Tuesday, We = Wednesday, Th = Thursday, Fr = Friday
- # Sa = Saturday
- # Su = Sunday

**30****Brixham - St Marychurch**

Stagecoach South West

Timetable valid from 05/06/2016 until further notice.

Direction of stops: where shown (eg: W-bound) this is the compass direction towards which the bus is pointing when it stops

Mondays to Fridays

	Service Restrictions	Sch
Brixham, Hospital (NE-bound)		0727
§ Brixham, Burton Street (N-bound)		0728
§ Brixham, Bolton Street (N-bound)		0729
Brixham, Town Square (Stand C)		0732
§ Brixham, Opposite Lower Manor Road (SW-bound)		0732
§ Brixham, nr Cudhill Road		0733
§ Brixham, New Road (SW-bound)		0733
§ Brixham, New Road (o/s 168)		0733
§ Churston, opp Laywell Road		0734
§ Churston, Churston Village (NW-bound)		0735
Churston, opp Dartmouth Road		0738
§ Broadsands, Windy Corner (NW-bound)		0740
Broadsands, opp Library 127 Dartmouth Road		0741
§ Broadsands, Dartmouth Road (o/s 276)		0742
§ Broadsands, nr Cherrybrook Drive		0743
§ Goodrington, Waterside Holiday Camp (o/s 174)		0744
§ Goodrington, Waterside Shops (o/s 148)		0745
§ Goodrington, YMCA (N-bound)		0747
§ Paignton, Torbay Leisure Centre (N-bound)		0749
§ Paignton, The Big Tree Fisher Street (N-bound)		0750
§ Paignton, Dartmouth Road (N-bound)		0751
Paignton, Bus Station (Stand 14)		0753
§ Paignton, Victoria Park (N-bound)		0756
§ Paignton, Christ Church (N-bound)		0756
§ Preston, Oldway Mansion (NE-bound)		0758
§ Preston, Upper Manor Road (NE-bound)		0759
Preston, Shelter (NE-bound)		0801
§ Preston, o/s Headland Park Road 23		0802
§ Preston, Headland Grove (o/s 1)		0802
§ Preston, Upper Penns Road (NW-bound)		0802
§ Preston, Upper Headland Park Road (opp 64)		0803
§ Preston, Sandringham Gardens (N-bound)		0803
Preston, o/s Preston Down Road 145		0805
§ Preston, o/s 215 Preston Down Road		0805
§ Preston, opp Transmitter		0806
§ Shiphay, Marldon Road (E-bound)		0813
§ Shiphay, Dart Avenue (E-bound)		0814
Shiphay, Shiphay Lane (E-bound)		0815
§ Hele, Barton Road (o/s 78)		0819
Hele, Torquay Academy (NE-bound)		0820
§ Hele, o/s Cemetery Lodge		0821
§ Hele, Hele Cross (E-bound)		0824
§ Hele, Hele Village (SE-bound)		0825
§ Hele, Hele Road (SE-bound)		0828
Torquay, Cuthbert Mayne School (SE-bound)		0830
§ St Marychurch, opp Homelands Primary School		0832
§ St Marychurch, St Marychurch Road (NE-bound)		0833
St Marychurch, Chilcote Memorial (NE-bound)		0835

Saturdays

no service

Sundays

no service

no service

no service

no service

no service

Service Restrictions: Sch - Torbay School Days**Notes:** § - Time at this stop is indicative. You are advised to be at any stop several minutes before the times shown

**30****Torquay - Brixham**

Stagecoach South West

Timetable valid from 05/06/2016 until further notice.

Direction of stops: where shown (eg: W-bound) this is the compass direction towards which the bus is pointing when it stops

Mondays to Fridays

Service Restrictions	Sch
Torquay, Cuthbert Mayne School (SW-bound)	1530
§ Hele, Hele Village (NW-bound)	1532
§ Hele, Hele Cross (W-bound)	1532
§ Hele, Hele Cross (S-bound)	1533
§ Hele, opp Cemetery Lodge	1534
Hele, Torquay Academy (SW-bound)	1535
§ Hele, Cricketers Green (S-bound)	1535
Shiphay, opp Dairy Hill	1540
§ Shiphay, Marlton Rd 42 (o/s 42)	1540
§ Shiphay, Marlton Road (o/s 78)	1540
§ Preston, Transmitter (E-bound)	1548
§ Preston, o/s Preston Down Road 160	1548
§ Preston, o/s Preston Down Road 92	1549
Preston, opp Preston Down Road Shops	1550
§ Preston, Upper Headland Park Road 60 (o/s 60)	1552
§ Preston, opp Upper Headland Park Road 48	1552
§ Preston, Upper Headland Park Road (E-bound)	1553
§ Preston, o/s Headland Park Road 38	1553
§ Preston, opp Headland Grove	1554
§ Preston, Eugene Road (SW-bound)	1555
§ Preston, Manor Corner (SW-bound)	1557
§ Preston, opp Oldway Mansion	1558
§ Paignton, Christ Church (SW-bound)	1559
§ Paignton, Victoria Park (S-bound)	1600
§ Paignton, Hyde Road (O/S 13)	1601
Paignton, Bus Station (Stand 14)	1605
§ Paignton, Dartmouth Road (S-bound)	1605
§ Paignton, opp The Big Tree Fisher St	1606
§ Paignton, opp Torbay Leisure Centre	1607
§ Goodrington, opp Ymca	1608
§ Goodrington, Waterside Shops (S-bound)	1609
§ Goodrington, Waterside Holiday Camp (S-bound)	1610
§ Broadsands, opp Cherrybrook Drive	1611
§ Broadsands, Dartmouth Road (o/s 219)	1612
Broadsands, Library (S-bound)	1613
§ Broadsands, Windy Corner (SE-bound)	1614
Churston, Dartmouth Road (SE-bound)	1616
§ Churston, Churston Village (SE-bound)	1618
§ Churston, opp Laywell Road	1620
§ Brixham, Monksbridge Road (SE-bound)	1621
§ Brixham, Mathill Roundabout (SE-bound)	1622
§ Brixham, Greenover Road (NE-bound)	1622
§ Brixham, Burton Street (E-bound)	1623
§ Brixham, Hospital (NE-bound)	1623
Brixham, Burton Street (N-bound)	1624
§ Brixham, Bolton Street (N-bound)	1625
Brixham, Town Square (Stand C)	1628

Saturdays

no service

Sundays

no service

no service

no service

no service

Service Restrictions: Sch - Torbay School Days**Notes:** § - Time at this stop is indicative. You are advised to be at any stop several minutes before the times shown



For times of the next departures from a particular stop you can use **traveline-txt** - by sending the SMS code to **84268**. Add the service number after the code if you just want a specific service - eg: **buctdgt 60**. The return message from **traveline-txt** will show the next three departures, and it currently costs 25p plus any message sending charge. Departure times will be real-time predictions where available, or scheduled departure times if not.

You can also get the same information by using the SMS code at www.nextbuses.mobi (only normal browsing charges apply) or through several iPhone or Android apps that offer access to **NextBuses**.

NOTE: SMS codes are different in each direction. Make sure you choose the right direction from these lists.

SMS Code	Stop Name	Street	ATCO Code
tbygdmp	Brixham, Hospital (NE-bound)	Greenswood Road	1190TOA10007
tbygdtp	Brixham, Burton Street (N-bound)	Bolton Street	1190TOA10003
tbygwjg	Brixham, Bolton Street (N-bound)	Bolton Street	1190TOA56651
tbygdtd	Brixham, Town Square (Stand C)	Bank Lane	1190TOA10001
tbygtmj	Brixham, Opposite Lower Manor Road (SW-bound)	New Road	1190TOA56618
tbygadt	Brixham, nr Cudhill Road	New Road	1190TOA10122
tbydwgd	Brixham, New Road (SW-bound)	New Road	1190TOA10124
tbydtwm	Brixham, New Road (o/s 168)	New Road	1190TOA10125
tbydmwg	Churston, opp Laywell Road	Brixham Road A3022	1190TOA10127
tbydjma	Churston, Churston Village (NW-bound)	Brixham Road A3022	1190TOA10129
tbydagm	Churston, opp Dartmouth Road	Dartmouth Road	1190TOA10134
tbyatga	Broadsands, Windy Corner (NW-bound)	Dartmouth Road	1190TOA10136
tbyatdt	Broadsands, opp Library 127 Dartmouth Road	Dartmouth Road	1190TOA10140
tbyatpj	Broadsands, Dartmouth Road (o/s 276)	Dartmouth Road	1190TOA10142
tbyawaw	Broadsands, nr Cherrybrook Drive	Dartmouth Road	1190TOA10143
tbyawjd	Goodrington, Waterside Holiday Camp (o/s 174)	Dartmouth Road	1190TOA10145
tbyawdt	Goodrington, Waterside Shops (o/s 148)	Dartmouth Road	1190TOA10147
tbyawat	Goodrington, YMCA (N-bound)	Dartmouth Road	1190TOA10149
tbyatpw	Paignton, Torbay Leisure Centre (N-bound)	Dartmouth Road	1190TOA10151
tbyatjm	Paignton, The Big Tree Fisher Street (N-bound)	Dartmouth Road	1190TOA10153
tbyatdj	Paignton, Dartmouth Road (N-bound)	Dartmouth Road	1190TOA10157
tbyatmd	Paignton, Bus Station (Stand 14)	Paignton Bus Station	1190TOZ00823
tbyapwd	Paignton, Victoria Park (N-bound)	Torquay Road	1190TOA10159
tbyapwp	Paignton, Christ Church (N-bound)	Torquay Road	1190TOA10324
tbyatwg	Preston, Oldway Mansion (NE-bound)	Torquay Road	1190TOA10316
tbyawdm	Preston, Upper Manor Road (NE-bound)	Torquay Road	1190TOA10314
tbydadj	Preston, Shelter (NE-bound)	Torquay Road	1190TOA10416
tbydadp	Preston, o/s Headland Park Road 23	Headland Park Road	1190TOA10419
tbydajg	Preston, Headland Grove (o/s 1)	Headland Park Road	1190TOA10417
tbyawpt	Preston, Upper Penns Road (NW-bound)	Upper Headland Park Road	1190TOA10421
tbyawgj	Preston, Upper Headland Park Road (opp 64)	Upper Headland Park Road	1190TOA10423
tbyjdpj	Preston, Sandringham Gardens (N-bound)	Sandringham Gardens	1190TOA88894
tbyapmt	Preston, o/s Preston Down Road 145	Preston Down Road	1190TOA10428
tbyamga	Preston, o/s 215 Preston Down Road	Preston Down Road	1190TOA10425
tbyajpw	Preston, opp Transmitter	Preston Down Road	1190TOZ00841
tbygtp	Shiphay, Marldon Road (E-bound)	Marldon Road	1190TOA11172
tbygtja	Shiphay, Dart Avenue (E-bound)	Marldon Road	1190TOA56608
tbydajt	Shiphay, Shiphay Lane (E-bound)	Shiphay Avenue	1190TOA10724
tbydjpi	Hele, Barton Road (o/s 78)	Barton Road	1190TOZ00855
tbydjpd	Hele, Torquay Academy (NE-bound)	Barton Road	1190DEZ05205
tbyajp	Hele, o/s Cemetery Lodge	Barton Road	1190TOA88878
tbydmpp	Hele, Hele Cross (E-bound)	Hele Road	1190TOA10644
tbydpad	Hele, Hele Village (SE-bound)	Hele Road	1190TOA10646
tbydpmt	Hele, Hele Road (SE-bound)	Hele Road	1190TOA10649
tbydtaw	Torquay, Cuthbert Mayne School (SE-bound)	Westhill Road	1190TOX28462
tbydwmj	St Marychurch, opp Homelands Primary School	Westhill Road	1190TOX28463
tbygagm	St Marychurch, St Marychurch Road (NE-bound)	St Marychurch Road	1190TOA10826
tbygatj	St Marychurch, Chilcote Memorial (NE-bound)	St Marychurch Road	1190TOA10480



For times of the next departures from a particular stop you can use **traveline-txt** - by sending the SMS code to **84268**. Add the service number after the code if you just want a specific service - eg: **buctdgttd 60**. The return message from **traveline-txt** will show the next three departures, and it currently costs 25p plus any message sending charge. Departure times will be real-time predictions where available, or scheduled departure times if not.

You can also get the same information by using the SMS code at www.nextbuses.mobi (only normal browsing charges apply) or through several iPhone or Android apps that offer access to **NextBuses**.

NOTE: SMS codes are different in each direction. Make sure you choose the right direction from these lists.

SMS Code	Stop Name	Street	ATCO Code
tbydtat	Torquay, Cuthbert Mayne School (SW-bound)	Teignmouth Road	1190TOA10899
tbydpat	Hele, Hele Village (NW-bound)	Hele Road	1190TOA10647
tbydmta	Hele, Hele Cross (W-bound)	Hele Road	1190TOA10645
tbyjama	Hele, Hele Cross (S-bound)		1190TOA88880
tbyjamd	Hele, opp Cemetery Lodge	Barton Road	1190TOA88881
tbydjwp	Hele, Torquay Academy (SW-bound)	Barton Road	1190DEZ05204
tbydjtg	Hele, Cricketers Green (S-bound)	Barton Road	1190TOZ00856
tbydaga	Shiphay, opp Dairy Hill	Shiphay Avenue	1190TOA10725
tbygtjd	Shiphay, Marldon Rd 42 (o/s 42)	Marldon Road	1190TOA56609
tbygwdp	Shiphay, Marldon Road (o/s 78)	Marldon Road	1190TOA56647
tbyajpm	Preston, Transmitter (E-bound)	Preston Down Road	1190TOZ00842
tbyamdp	Preston, o/s Preston Down Road 160	Preston Down Road	1190TOA10426
tbyapmw	Preston, o/s Preston Down Road 92	Preston Down Road	1190TOA10427
tbygpat	Preston, opp Preston Down Road Shops	Preston Down Road	1190TOA11154
tbyawjm	Preston, Upper Headland Park Road 60 (o/s 60)	Upper Headland Park Road	1190TOA10422
tbygwta	Preston, opp Upper Headland Park Road 48	Upper Headland Park Road	1190TOA88853
tbyjtdt	Preston, Upper Headland Park Road (E-bound)	Headland Park Road	1190TOA88899
tbydagp	Preston, o/s Headland Park Road 38	Headland Park Road	1190TOA10420
tbydaja	Preston, opp Headland Grove	Headland Park Road	1190TOA10418
tbydamw	Preston, Eugene Road (SW-bound)	Eugene Road	1190TOA10313
tbyawad	Preston, Manor Corner (SW-bound)	Torquay Road	1190TOA10315
tbyatpt	Preston, opp Oldway Mansion	Torquay Road	1190TOA10318
tbyatjd	Paignton, Christ Church (SW-bound)	Torquay Road	1190TOA10321
tbyapwm	Paignton, Victoria Park (S-bound)	Torquay Road	1190TOA10223
tbyatam	Paignton, Hyde Road (O/S 13)	Hyde Road	1190TOA10224
tbyatmd	Paignton, Bus Station (Stand 14)	Paignton Bus Station	1190TOZ00823
tbyatjt	Paignton, Dartmouth Road (S-bound)	Dartmouth Road	1190TOA10156
tbyatma	Paignton, opp The Big Tree Fisher St	Dartmouth Road	1190TOA10154
tbyatwm	Paignton, opp Torbay Leisure Centre	Dartmouth Road	1190TOA10152
tbyawap	Goodrington, opp Ymca	Dartmouth Road	1190TOA10150
tbyawja	Goodrington, Waterside Shops (S-bound)	Dartmouth Road	1190TOA10148
tbyawjt	Goodrington, Waterside Holiday Camp (S-bound)	Dartmouth Road	1190TOA10146
tbyawda	Broadsands, opp Cherrybrook Drive	Dartmouth Road	1190TOA10144
tbyatpg	Broadsands, Dartmouth Road (o/s 219)	Dartmouth Road	1190TOA10141
tbyatgm	Broadsands, Library (S-bound)	Dartmouth Road	1190TOA10139
tbyatpd	Broadsands, Windy Corner (SE-bound)	Dartmouth Road	1190TOA10138
tbydamg	Churston, Dartmouth Road (SE-bound)	Dartmouth Road	1190TOA10135
tbydjga	Churston, Churston Village (SE-bound)	Brixham Road	1190TOA10131
tbydpdg	Churston, opp Laywell Road	Brixham Road A3022	1190TOA10128
tbydtp	Brixham, Monksbridge Road (SE-bound)	Monksbridge Road	1190010853
tbydwtw	Brixham, Mathill Roundabout (SE-bound)	Monksbridge Road	1190010854
tbygamg	Brixham, Greenover Road (NE-bound)	Greenover Road	1190TOA10119
tbygawt	Brixham, Burton Street (E-bound)	Burton Street	1190TOA10120
tbygdmp	Brixham, Hospital (NE-bound)	Greenswood Road	1190TOA10007
tbygdtp	Brixham, Burton Street (N-bound)	Bolton Street	1190TOA10003
tbygwjg	Brixham, Bolton Street (N-bound)	Bolton Street	1190TOA56651
tbygdtd	Brixham, Town Square (Stand C)	Bank Lane	1190TOA10001



Service Restrictions

Sch - Torbay School Days

	Mo	Tu	We	Th	Fr	Sa	Su	Mo	Tu	We	Th	Fr	Sa	Su	Mo	Tu	We	Th	Fr	Sa	Su	Mo	Tu	We	Th	Fr	Sa	Su	Mo	Tu					
2017 February			1	2	3	4	5	6	7	8	9	10	11	12	13	14	15	16	17	18	19	20	21	22	23	24	25	26	27	28					
March			1	2	3	4	5	6	7	8	9	10	11	12	13	14	15	16	17	18	19	20	21	22	23	24	25	26	27	28	29	30	31		
April						1	2	3	4	5	6	7	8	9	10	11	12	13	14	15	16	17	18	19	20	21	22	23	24	25	26	27	28	29	30

- # Days of operation
- # Mo = Monday, Tu = Tuesday, We = Wednesday, Th = Thursday, Fr = Friday
- # Sa = Saturday
- # Su = Sunday



Timetable valid from 01/04/2017 until 28/10/2017.

Direction of stops: where shown (eg: W-bound) this is the compass direction towards which the bus is pointing when it stops

Mondays to Fridays

Bridgetown, Steamer Quay (NW-bound)	—	—	0920	1020	1120	1220	1320	1420	1520	1620	1730	
Totnes, Opposite Royal Seven Stars Hotel (Stop E)	—	—	0930	1030	1130	1230	1330	1430	1530	1600	1630	1740
§ Bridgetown, Seymour Place (NE-bound)	—	—	0930	1030	1130	1230	1330	1430	1530	1600	1630	1740
§ Bridgetown, Cross Park (NE-bound)	—	—	0930	1030	1130	1230	1330	1430	1530	1600	1630	1740
§ Bridgetown, Highlands (E-bound)	—	—	0931	1031	1131	1231	1331	1431	1531	1601	1631	1741
§ Bridgetown, True Street (E-bound)	—	—	0931	1031	1131	1231	1331	1431	1531	1601	1631	1741
§ Longcombe, Longcombe Cross (E-bound)	—	—	0933	1033	1133	1233	1333	1433	1533	1603	1633	1743
§ Blagdon, opp Half Way Orchard	—	—	0935	1035	1135	1235	1335	1435	1535	1605	1635	1745
§ Blagdon, opp Falcon Park	—	—	0935	1035	1135	1235	1335	1435	1535	1605	1635	1745
§ Blagdon, Caravan Park (E-bound)	—	—	0936	1036	1136	1236	1336	1436	1536	1606	1636	1746
§ Collaton St Mary, Ardene (E-bound)	—	—	0937	1037	1137	1237	1337	1437	1537	1607	1637	1747
§ Collaton St Mary, Primary School (SE-bound)	—	—	0937	1037	1137	1237	1337	1437	1537	1607	1637	1747
Collaton St Mary, opp Parkers Arms	—	—	0938	1038	1138	1238	1338	1438	1538	1608	1638	1748
§ Collaton St Mary, Tweenaway Cross (E-bound)	—	—	0938	1038	1138	1238	1338	1438	1538	1608	1638	1748
§ Paignton, Zoo (NE-bound)	—	—	0939	1039	1139	1239	1339	1439	1539	1609	1639	1749
§ Paignton, Catherine Crescent (SE-bound)	—	—	0940	1040	1140	1240	1340	1440	1540	1610	1640	1750
§ Paignton, Penwill Way 59 (SE-bound)	—	—	0941	1041	1141	1241	1341	1441	1541	1611	1641	1751
§ Paignton, Penwill Way (E-bound)	—	—	0942	1042	1142	1242	1342	1442	1542	1612	1642	1752
Churston, opp Dartmouth Road	0838	0918										
§ Broadsands, Windy Corner (NW-bound)	0839	0919										
§ Broadsands, opp Library 127 Dartmouth Road	0839	0919										
§ Broadsands, Dartmouth Road (o/s 276)	0839	0919										
§ Broadsands, nr Cherrybrook Drive	0840	0920										
§ Goodrington, Waterside Holiday Camp (o/s 174)	0841	0921										
§ Goodrington, Waterside Shops (o/s 148)	0841	0921										
§ Goodrington, YMCA (N-bound)	0842	0922										
Paignton, Torbay Leisure Centre (N-bound)	0843	0923	0943	1043	1143	1243	1343	1443	1543	1613	1643	1753
§ Paignton, The Big Tree Fisher Street (N-bound)	0846	0924	0944	1044	1144	1244	1344	1444	1544	1615	1644	1754
§ Paignton, nr Sands Road			0945	1045	1145	1245	1345	1445	1545	1620	1645	1755
Paignton, Dart Valley Railway (W-bound)										1625		
§ Paignton, Dartmouth Road (N-bound)	0849	0925										
Paignton, Bus Station (Stand 4)	0852	0927										
§ Paignton, Dart Valley Railway (W-bound)	—	—										
§ Paignton, Great Western Road (SW-bound)	—	0927								1625		
§ Paignton, Dartmouth Road (S-bound)	—	0928										
§ Paignton, nr Sands Road	—	0929										
Paignton, opp Apollo Cinema	—	0930	0947	1047	1147	1247	1347	1447	1547		1647	1757
§ Paignton, Dart Valley Railway (W-bound)	—	0930	0949	1049	1149	1249	1349	1449	1549		1649	1759
Paignton, Bus Station (Stand 4)	—		0952	1052	1152	1252	1352	1452	1552		1652	1802
§ Paignton, Great Western Road (SW-bound)	—	0930	—	—	—	—	—	—	—	1625	—	—
§ Paignton, Victoria Park (N-bound)	—	0932	—	—	—	—	—	—	—	1626	—	—
§ Paignton, Christ Church (N-bound)	—	0932	—	—	—	—	—	—	—	1627	—	—
§ Preston, Oldway Mansion (NE-bound)	—	0933	—	—	—	—	—	—	—	1628	—	—
§ Preston, Upper Manor Road (NE-bound)	—	0933	—	—	—	—	—	—	—	1629	—	—
§ Preston, Shelter (NE-bound)	—	0933	—	—	—	—	—	—	—	1629	—	—
§ Paignton, Torquay Road (NE-bound)	—	0934	—	—	—	—	—	—	—	1630	—	—
§ Paignton, Torbay Road (N-bound)	—	0934	—	—	—	—	—	—	—	1631	—	—
§ Livermead, Torbay Road (NE-bound)	—	0935	—	—	—	—	—	—	—	1632	—	—
§ Livermead, South Sands (NE-bound)	—	0936	—	—	—	—	—	—	—	1633	—	—
§ Livermead, Livermead House Hotel (NE-bound)	—	0936	—	—	—	—	—	—	—	1634	—	—
§ Torquay, opp Corbyns Head	—	0937	—	—	—	—	—	—	—	1635	—	—
§ Torquay, Rathmore Road (NW-bound)	—	0937	—	—	—	—	—	—	—	1636	—	—
§ Torquay, Falkland Road (NE-bound)	—	0939	—	—	—	—	—	—	—	1638	—	—
§ Torquay, Scarborough Road (SE-bound)	—	0939	—	—	—	—	—	—	—	1638	—	—
Torquay, Kistor Hotel (S-bound)	—	0940	—	—	—	—	—	—	—	1640	—	—
§ Torquay, Torbay Hotel (E-bound)	—	0943	—	—	—	—	—	—	—	1643	—	—
§ Torquay, Cary Parade (No 2)	—	0944	—	—	—	—	—	—	—	1644	—	—
Torquay Harbour, Strand Debenhams (Stand C)	—	0945	—	—	—	—	—	—	—	1645	—	—

Notes: § - Time at this stop is indicative. You are advised to be at any stop several minutes before the times shown



Timetable valid from 01/04/2017 until 28/10/2017.

Direction of stops: where shown (eg: W-bound) this is the compass direction towards which the bus is pointing when it stops

Saturdays

Bridgetown, Steamer Quay (NW-bound)	—	—	0920	1020	1120	1220	1320	1420	1520	1620	1730	
Totnes, Opposite Royal Seven Stars Hotel (Stop E)	—	—	0930	1030	1130	1230	1330	1430	1530	1600	1630	1740
§ Bridgetown, Seymour Place (NE-bound)	—	—	0930	1030	1130	1230	1330	1430	1530	1600	1630	1740
§ Bridgetown, Cross Park (NE-bound)	—	—	0930	1030	1130	1230	1330	1430	1530	1600	1630	1740
§ Bridgetown, Highlands (E-bound)	—	—	0931	1031	1131	1231	1331	1431	1531	1601	1631	1741
§ Bridgetown, True Street (E-bound)	—	—	0931	1031	1131	1231	1331	1431	1531	1601	1631	1741
§ Longcombe, Longcombe Cross (E-bound)	—	—	0933	1033	1133	1233	1333	1433	1533	1603	1633	1743
§ Blagdon, opp Half Way Orchard	—	—	0935	1035	1135	1235	1335	1435	1535	1605	1635	1745
§ Blagdon, opp Falcon Park	—	—	0935	1035	1135	1235	1335	1435	1535	1605	1635	1745
§ Blagdon, Caravan Park (E-bound)	—	—	0936	1036	1136	1236	1336	1436	1536	1606	1636	1746
§ Collaton St Mary, Ardene (E-bound)	—	—	0937	1037	1137	1237	1337	1437	1537	1607	1637	1747
§ Collaton St Mary, Primary School (SE-bound)	—	—	0937	1037	1137	1237	1337	1437	1537	1607	1637	1747
Collaton St Mary, opp Parkers Arms	—	—	0938	1038	1138	1238	1338	1438	1538	1608	1638	1748
§ Collaton St Mary, Tweenaway Cross (E-bound)	—	—	0938	1038	1138	1238	1338	1438	1538	1608	1638	1748
§ Paignton, Zoo (NE-bound)	—	—	0939	1039	1139	1239	1339	1439	1539	1609	1639	1749
§ Paignton, Catherine Crescent (SE-bound)	—	—	0940	1040	1140	1240	1340	1440	1540	1610	1640	1750
§ Paignton, Penwill Way 59 (SE-bound)	—	—	0941	1041	1141	1241	1341	1441	1541	1611	1641	1751
§ Paignton, Penwill Way (E-bound)	—	—	0942	1042	1142	1242	1342	1442	1542	1612	1642	1752
Churston, opp Dartmouth Road	0838	0918										
§ Broadsands, Windy Corner (NW-bound)	0839	0919										
§ Broadsands, opp Library 127 Dartmouth Road	0839	0919										
§ Broadsands, Dartmouth Road (o/s 276)	0839	0919										
§ Broadsands, nr Cherrybrook Drive	0840	0920										
§ Goodrington, Waterside Holiday Camp (o/s 174)	0841	0921										
§ Goodrington, Waterside Shops (o/s 148)	0841	0921										
§ Goodrington, YMCA (N-bound)	0842	0922										
Paignton, Torbay Leisure Centre (N-bound)	0843	0923	0943	1043	1143	1243	1343	1443	1543	1613	1643	1753
§ Paignton, The Big Tree Fisher Street (N-bound)	0846	0924	0944	1044	1144	1244	1344	1444	1544	1615	1644	1754
§ Paignton, nr Sands Road			0945	1045	1145	1245	1345	1445	1545	1620	1645	1755
Paignton, Dart Valley Railway (W-bound)										1625		
§ Paignton, Dartmouth Road (N-bound)	0849	0925										
Paignton, Bus Station (Stand 4)	0852	0927										
§ Paignton, Dart Valley Railway (W-bound)	—	—										
§ Paignton, Great Western Road (SW-bound)	—	0927								1625		
§ Paignton, Dartmouth Road (S-bound)	—	0928										
§ Paignton, nr Sands Road	—	0929										
Paignton, opp Apollo Cinema	—	0930	0947	1047	1147	1247	1347	1447	1547		1647	1757
§ Paignton, Dart Valley Railway (W-bound)	—	0930	0949	1049	1149	1249	1349	1449	1549		1649	1759
Paignton, Bus Station (Stand 4)	—	—	0952	1052	1152	1252	1352	1452	1552		1652	1802
§ Paignton, Great Western Road (SW-bound)	—	0930	—	—	—	—	—	—	—	1625	—	—
§ Paignton, Victoria Park (N-bound)	—	0932	—	—	—	—	—	—	—	1626	—	—
§ Paignton, Christ Church (N-bound)	—	0932	—	—	—	—	—	—	—	1627	—	—
§ Preston, Oldway Mansion (NE-bound)	—	0933	—	—	—	—	—	—	—	1628	—	—
§ Preston, Upper Manor Road (NE-bound)	—	0933	—	—	—	—	—	—	—	1629	—	—
§ Preston, Shelter (NE-bound)	—	0933	—	—	—	—	—	—	—	1629	—	—
§ Paignton, Torquay Road (NE-bound)	—	0934	—	—	—	—	—	—	—	1630	—	—
§ Paignton, Torbay Road (N-bound)	—	0934	—	—	—	—	—	—	—	1631	—	—
§ Livermead, Torbay Road (NE-bound)	—	0935	—	—	—	—	—	—	—	1632	—	—
§ Livermead, South Sands (NE-bound)	—	0936	—	—	—	—	—	—	—	1633	—	—
§ Livermead, Livermead House Hotel (NE-bound)	—	0936	—	—	—	—	—	—	—	1634	—	—
§ Torquay, opp Corbyns Head	—	0937	—	—	—	—	—	—	—	1635	—	—
§ Torquay, Rathmore Road (NW-bound)	—	0937	—	—	—	—	—	—	—	1636	—	—
§ Torquay, Falkland Road (NE-bound)	—	0939	—	—	—	—	—	—	—	1638	—	—
§ Torquay, Scarborough Road (SE-bound)	—	0939	—	—	—	—	—	—	—	1638	—	—
Torquay, Kistor Hotel (S-bound)	—	0940	—	—	—	—	—	—	—	1640	—	—
§ Torquay, Torbay Hotel (E-bound)	—	0943	—	—	—	—	—	—	—	1643	—	—
§ Torquay, Cary Parade (No 2)	—	0944	—	—	—	—	—	—	—	1644	—	—
Torquay Harbour, Strand Debenhams (Stand C)	—	0945	—	—	—	—	—	—	—	1645	—	—

Notes: § - Time at this stop is indicative. You are advised to be at any stop several minutes before the times shown



Timetable valid from 01/04/2017 until 28/10/2017.

Direction of stops: where shown (eg: W-bound) this is the compass direction towards which the bus is pointing when it stops

Sundays

Bridgetown, Steamer Quay (NW-bound)	—	—	0920	1020	1120	1220	1320	1420	1520	1620	1730	
Totnes, Opposite Royal Seven Stars Hotel (Stop E)	—	—	0930	1030	1130	1230	1330	1430	1530	1600	1740	
§ Bridgetown, Seymour Place (NE-bound)	—	—	0930	1030	1130	1230	1330	1430	1530	1600	1740	
§ Bridgetown, Cross Park (NE-bound)	—	—	0930	1030	1130	1230	1330	1430	1530	1600	1740	
§ Bridgetown, Highlands (E-bound)	—	—	0931	1031	1131	1231	1331	1431	1531	1601	1741	
§ Bridgetown, True Street (E-bound)	—	—	0931	1031	1131	1231	1331	1431	1531	1601	1741	
§ Longcombe, Longcombe Cross (E-bound)	—	—	0933	1033	1133	1233	1333	1433	1533	1603	1743	
§ Blagdon, opp Half Way Orchard	—	—	0935	1035	1135	1235	1335	1435	1535	1605	1745	
§ Blagdon, opp Falcon Park	—	—	0935	1035	1135	1235	1335	1435	1535	1605	1745	
§ Blagdon, Caravan Park (E-bound)	—	—	0936	1036	1136	1236	1336	1436	1536	1606	1746	
§ Collaton St Mary, Ardene (E-bound)	—	—	0937	1037	1137	1237	1337	1437	1537	1607	1747	
§ Collaton St Mary, Primary School (SE-bound)	—	—	0937	1037	1137	1237	1337	1437	1537	1607	1747	
Collaton St Mary, opp Parkers Arms	—	—	0938	1038	1138	1238	1338	1438	1538	1608	1748	
§ Collaton St Mary, Tweenaway Cross (E-bound)	—	—	0938	1038	1138	1238	1338	1438	1538	1608	1748	
§ Paignton, Zoo (NE-bound)	—	—	0939	1039	1139	1239	1339	1439	1539	1609	1749	
§ Paignton, Catherine Crescent (SE-bound)	—	—	0940	1040	1140	1240	1340	1440	1540	1610	1750	
§ Paignton, Penwill Way 59 (SE-bound)	—	—	0941	1041	1141	1241	1341	1441	1541	1611	1751	
§ Paignton, Penwill Way (E-bound)	—	—	0942	1042	1142	1242	1342	1442	1542	1612	1752	
Churston, opp Dartmouth Road	0838	0918										
§ Broadsands, Windy Corner (NW-bound)	0839	0919										
§ Broadsands, opp Library 127 Dartmouth Road	0839	0919										
§ Broadsands, Dartmouth Road (o/s 276)	0839	0919										
§ Broadsands, nr Cherrybrook Drive	0840	0920										
§ Goodrington, Waterside Holiday Camp (o/s 174)	0841	0921										
§ Goodrington, Waterside Shops (o/s 148)	0841	0921										
§ Goodrington, YMCA (N-bound)	0842	0922										
Paignton, Torbay Leisure Centre (N-bound)	0843	0923	0943	1043	1143	1243	1343	1443	1543	1613	1753	
§ Paignton, The Big Tree Fisher Street (N-bound)	0846	0924	0944	1044	1144	1244	1344	1444	1544	1615	1754	
§ Paignton, nr Sands Road			0945	1045	1145	1245	1345	1445	1545	1620	1755	
Paignton, Dart Valley Railway (W-bound)										1625		
§ Paignton, Dartmouth Road (N-bound)	0849	0925										
Paignton, Bus Station (Stand 4)	0852	0927										
§ Paignton, Dart Valley Railway (W-bound)	—	—										
§ Paignton, Great Western Road (SW-bound)	—	0927								1625		
§ Paignton, Dartmouth Road (S-bound)	—	0928										
§ Paignton, nr Sands Road	—	0929										
Paignton, opp Apollo Cinema	—	0930	0947	1047	1147	1247	1347	1447	1547		1647	1757
§ Paignton, Dart Valley Railway (W-bound)	—	0930	0949	1049	1149	1249	1349	1449	1549		1649	1759
Paignton, Bus Station (Stand 4)	—		0952	1052	1152	1252	1352	1452	1552		1652	1802
§ Paignton, Great Western Road (SW-bound)	—	0930								1625		
§ Paignton, Victoria Park (N-bound)	—	0932								1626		
§ Paignton, Christ Church (N-bound)	—	0932								1627		
§ Preston, Oldway Mansion (NE-bound)	—	0933								1628		
§ Preston, Upper Manor Road (NE-bound)	—	0933								1629		
§ Preston, Shelter (NE-bound)	—	0933								1629		
§ Paignton, Torquay Road (NE-bound)	—	0934								1630		
§ Paignton, Torbay Road (N-bound)	—	0934								1631		
§ Livermead, Torbay Road (NE-bound)	—	0935								1632		
§ Livermead, South Sands (NE-bound)	—	0936								1633		
§ Livermead, Livermead House Hotel (NE-bound)	—	0936								1634		
§ Torquay, opp Corbyns Head	—	0937								1635		
§ Torquay, Rathmore Road (NW-bound)	—	0937								1636		
§ Torquay, Falkland Road (NE-bound)	—	0939								1638		
§ Torquay, Scarborough Road (SE-bound)	—	0939								1638		
Torquay, Kistor Hotel (S-bound)	—	0940								1640		
§ Torquay, Torbay Hotel (E-bound)	—	0943								1643		
§ Torquay, Cary Parade (No 2)	—	0944								1644		
Torquay Harbour, Strand Debenhams (Stand C)	—	0945								1645		

Notes: § - Time at this stop is indicative. You are advised to be at any stop several minutes before the times shown



Timetable valid from 01/04/2017 until 28/10/2017.

Direction of stops: where shown (eg: W-bound) this is the compass direction towards which the bus is pointing when it stops

Bank Holidays

Table with columns for stop names and departure times. Rows include locations like Bridgetown, Totnes, Paignton, and Torquay with specific times for various routes.

Notes: § - Time at this stop is indicative. You are advised to be at any stop several minutes before the times shown



Timetable valid from 01/04/2017 until 28/10/2017.

Direction of stops: where shown (eg: W-bound) this is the compass direction towards which the bus is pointing when it stops

Saturdays

Torquay Harbour, Strand Debenhams (Stand C)	—	—	1000	—	—	—	—	—	—	—	1650	—	—
§ Torquay, Pavilion (Stand A)	—	—	1000	—	—	—	—	—	—	—	1651	—	—
§ Torquay, Pavilion (Stand C)	—	—	1001	—	—	—	—	—	—	—	1651	—	—
§ Torquay, Torre Abbey Sands (SW-bound)	—	—	1002	—	—	—	—	—	—	—	1654	—	—
§ Torquay, opp Grand Hotel	—	—	1003	—	—	—	—	—	—	—	1655	—	—
§ Livermead, opp Livermead House Hotel	—	—	1004	—	—	—	—	—	—	—	1656	—	—
§ Livermead, Livermead Cliff (S-bound)	—	—	1005	—	—	—	—	—	—	—	1657	—	—
§ Livermead, Headland Road (W-bound)	—	—	1005	—	—	—	—	—	—	—	1658	—	—
§ Livermead, Torbay Road (NE-bound)	—	—	1006	—	—	—	—	—	—	—	1659	—	—
§ Paignton, Hollicombe Park (S-bound)	—	—	1007	—	—	—	—	—	—	—	1700	—	—
§ Paignton, St Paul's Church (SW-bound)	—	—	1007	—	—	—	—	—	—	—	1701	—	—
§ Preston, Manor Corner (SW-bound)	—	—	1009	—	—	—	—	—	—	—	1704	—	—
§ Preston, opp Oldway Mansion	—	—	1010	—	—	—	—	—	—	—	1705	—	—
§ Paignton, Christ Church (SW-bound)	—	—	1010	—	—	—	—	—	—	—	1706	—	—
§ Paignton, Victoria Park (S-bound)	—	—	1011	—	—	—	—	—	—	—	1707	—	—
§ Paignton, Hyde Road (O/S 13)	—	—	1011	—	—	—	—	—	—	—	1707	—	—
§ Paignton, Great Western Road (SW-bound)	—	—	1012	—	—	—	—	—	—	—	—	—	—
§ Paignton, nr Sands Road	—	—	1014	—	—	—	—	—	—	—	—	—	—
Paignton, opp Apollo Cinema	—	—	1015	—	—	—	—	—	—	—	—	—	—
Paignton, Dart Valley Railway (W-bound)	—	—	1018	—	—	—	—	—	—	—	—	—	—
Paignton, Bus Station (Stand 4)	0900	1000	1020	1100	1200	1300	1400	1500	1600	1710	1710	1802	
§ Paignton, Great Western Road (SW-bound)	0900	1000	1020	1100	1200	1300	1400	1500	1600	1710	1710	1802	
§ Paignton, Dartmouth Road (S-bound)										1712		1803	
§ Paignton, opp The Big Tree Fisher St										1713		1803	
§ Paignton, opp Torbay Leisure Centre										1714			
§ Goodrington, opp Ymca										1717		1805	
§ Goodrington, Waterside Shops (S-bound)										1719		1806	
§ Goodrington, Waterside Holiday Camp (S-bound)										1720		1807	
§ Broadsands, opp Cherrybrook Drive										1722		1808	
§ Broadsands, Dartmouth Road (o/s 219)										1724			
§ Broadsands, Library (S-bound)												1809	
§ Broadsands, Windy Corner (SE-bound)										1727		1810	
Churston, Dartmouth Road (SE-bound)										1730		1812	
§ Paignton, Mayfield Doctors Surgery (W-bound)	0901	1001	1021	1101	1201	1301	1401	1501	1601	—	1711	—	—
§ Paignton, Elmbank Road (SW-bound)	0902	1002	1022	1102	1202	1302	1402	1502	1602	—	1712	—	—
§ Paignton, Hayes Primary School (W-bound)	0903	1003	1023	1103	1203	1303	1403	1503	1603	—	1713	—	—
§ Paignton, Hayes School (SW-bound)	0903	1003	1023	1103	1203	1303	1403	1503	1603	—	1713	—	—
§ Paignton, o/s Zoo	0904	1004	1024	1104	1204	1304	1404	1504	1604	—	1714	—	—
§ Collaton St Mary, Tweenaways Cross (Opp 300)	0905	1005	1025	1105	1205	1305	1405	1505	1605	—	1715	—	—
Collaton St Mary, Parkers Arms (Opp 362)	0907	1007	1027	1107	1207	1307	1407	1507	1607	—	1717	—	—
§ Collaton St Mary, Primary School (Opp 386)	0907	1007	1027	1107	1207	1307	1407	1507	1607	—	1717	—	—
§ Collaton St Mary, o/s Ardene	0908	1008	1028	1108	1208	1308	1408	1508	1608	—	1718	—	—
§ Blagdon, opp Devon Hills Holiday Park	0909	1009	1029	1109	1209	1309	1409	1509	1609	—	1719	—	—
§ Blagdon, o/s Berkley Hotel	0909	1009	1029	1109	1209	1309	1409	1509	1609	—	1719	—	—
§ Blagdon, opp Town Parks Fishing	0910	1010	1030	1110	1210	1310	1410	1510	1610	—	1720	—	—
§ Blagdon, Half Way Orchard (W-bound)	0911	1011	1031	1111	1211	1311	1411	1511	1611	—	1721	—	—
§ Longcombe, Longcombe Cross (W-bound)	0913	1013	1033	1113	1213	1313	1413	1513	1613	—	1723	—	—
§ Bridgetown, True Street (SW-bound)	0916	1016	1036	1116	1216	1316	1416	1516	1616	—	1726	—	—
§ Bridgetown, Higher Westonfields (W-bound)	0917	1017	1037	1117	1217	1317	1417	1517	1617	—	1727	—	—
§ Bridgetown, opp Stafford Court	0918	1018	1038	1118	1218	1318	1418	1518	1618	—	1728	—	—
§ Bridgetown, Westonfields (W-bound)	0918	1018	—	1118	1218	1318	1418	1518	1618	—	1728	—	—
§ Bridgetown, Westonfields (SW-bound)	0918	1018	—	1118	1218	1318	1418	1518	1618	—	1728	—	—
§ Bridgetown, Pathfields (NW-bound)	0919	1019	1039	1119	1219	1319	1419	1519	1619	—	1729	—	—
Bridgetown, Steamer Quay (NW-bound)	0920	1020	1040	1120	1220	1320	1420	1520	1620	—	1730	—	—
Totnes, Coronation Road opp Town Mill (Stop D)	0925	1025	1050	1125	1225	1325	1425	1525	1625	—	1735	—	—

Notes: § - Time at this stop is indicative. You are advised to be at any stop several minutes before the times shown



Timetable valid from 01/04/2017 until 28/10/2017.

Direction of stops: where shown (eg: W-bound) this is the compass direction towards which the bus is pointing when it stops

Sundays

Torquay Harbour, Strand Debenhams (Stand C)	—	—	1000	—	—	—	—	—	—	—	1650	—	—
§ Torquay, Pavilion (Stand A)	—	—	1000	—	—	—	—	—	—	—	1651	—	—
§ Torquay, Pavilion (Stand C)	—	—	1001	—	—	—	—	—	—	—	1651	—	—
§ Torquay, Torre Abbey Sands (SW-bound)	—	—	1002	—	—	—	—	—	—	—	1654	—	—
§ Torquay, opp Grand Hotel	—	—	1003	—	—	—	—	—	—	—	1655	—	—
§ Livermead, opp Livermead House Hotel	—	—	1004	—	—	—	—	—	—	—	1656	—	—
§ Livermead, Livermead Cliff (S-bound)	—	—	1005	—	—	—	—	—	—	—	1657	—	—
§ Livermead, Headland Road (W-bound)	—	—	1005	—	—	—	—	—	—	—	1658	—	—
§ Livermead, Torbay Road (NE-bound)	—	—	1006	—	—	—	—	—	—	—	1659	—	—
§ Paignton, Hollicombe Park (S-bound)	—	—	1007	—	—	—	—	—	—	—	1700	—	—
§ Paignton, St Paul's Church (SW-bound)	—	—	1007	—	—	—	—	—	—	—	1701	—	—
§ Preston, Manor Corner (SW-bound)	—	—	1009	—	—	—	—	—	—	—	1704	—	—
§ Preston, opp Oldway Mansion	—	—	1010	—	—	—	—	—	—	—	1705	—	—
§ Paignton, Christ Church (SW-bound)	—	—	1010	—	—	—	—	—	—	—	1706	—	—
§ Paignton, Victoria Park (S-bound)	—	—	1011	—	—	—	—	—	—	—	1707	—	—
§ Paignton, Hyde Road (O/S 13)	—	—	1011	—	—	—	—	—	—	—	1707	—	—
§ Paignton, Great Western Road (SW-bound)	—	—	1012	—	—	—	—	—	—	—	—	—	—
§ Paignton, nr Sands Road	—	—	1014	—	—	—	—	—	—	—	—	—	—
Paignton, opp Apollo Cinema	—	—	1015	—	—	—	—	—	—	—	—	—	—
Paignton, Dart Valley Railway (W-bound)	—	—	1018	—	—	—	—	—	—	—	—	—	—
Paignton, Bus Station (Stand 4)	0900	1000	1020	1100	1200	1300	1400	1500	1600	1710	1710	1802	
§ Paignton, Great Western Road (SW-bound)	0900	1000	1020	1100	1200	1300	1400	1500	1600	1710	1710	1802	
§ Paignton, Dartmouth Road (S-bound)										1712		1803	
§ Paignton, opp The Big Tree Fisher St										1713		1803	
§ Paignton, opp Torbay Leisure Centre										1714			
§ Goodrington, opp Ymca										1717		1805	
§ Goodrington, Waterside Shops (S-bound)										1719		1806	
§ Goodrington, Waterside Holiday Camp (S-bound)										1720		1807	
§ Broadsands, opp Cherrybrook Drive										1722		1808	
§ Broadsands, Dartmouth Road (o/s 219)										1724			
§ Broadsands, Library (S-bound)												1809	
§ Broadsands, Windy Corner (SE-bound)										1727		1810	
Churston, Dartmouth Road (SE-bound)										1730		1812	
§ Paignton, Mayfield Doctors Surgery (W-bound)	0901	1001	1021	1101	1201	1301	1401	1501	1601	—	1711	—	—
§ Paignton, Elmbank Road (SW-bound)	0902	1002	1022	1102	1202	1302	1402	1502	1602	—	1712	—	—
§ Paignton, Hayes Primary School (W-bound)	0903	1003	1023	1103	1203	1303	1403	1503	1603	—	1713	—	—
§ Paignton, Hayes School (SW-bound)	0903	1003	1023	1103	1203	1303	1403	1503	1603	—	1713	—	—
§ Paignton, o/s Zoo	0904	1004	1024	1104	1204	1304	1404	1504	1604	—	1714	—	—
§ Collaton St Mary, Tweenaways Cross (Opp 300)	0905	1005	1025	1105	1205	1305	1405	1505	1605	—	1715	—	—
Collaton St Mary, Parkers Arms (Opp 362)	0907	1007	1027	1107	1207	1307	1407	1507	1607	—	1717	—	—
§ Collaton St Mary, Primary School (Opp 386)	0907	1007	1027	1107	1207	1307	1407	1507	1607	—	1717	—	—
§ Collaton St Mary, o/s Ardene	0908	1008	1028	1108	1208	1308	1408	1508	1608	—	1718	—	—
§ Blagdon, opp Devon Hills Holiday Park	0909	1009	1029	1109	1209	1309	1409	1509	1609	—	1719	—	—
§ Blagdon, o/s Berkley Hotel	0909	1009	1029	1109	1209	1309	1409	1509	1609	—	1719	—	—
§ Blagdon, opp Town Parks Fishing	0910	1010	1030	1110	1210	1310	1410	1510	1610	—	1720	—	—
§ Blagdon, Half Way Orchard (W-bound)	0911	1011	1031	1111	1211	1311	1411	1511	1611	—	1721	—	—
§ Longcombe, Longcombe Cross (W-bound)	0913	1013	1033	1113	1213	1313	1413	1513	1613	—	1723	—	—
§ Bridgetown, True Street (SW-bound)	0916	1016	1036	1116	1216	1316	1416	1516	1616	—	1726	—	—
§ Bridgetown, Higher Westonfields (W-bound)	0917	1017	1037	1117	1217	1317	1417	1517	1617	—	1727	—	—
§ Bridgetown, opp Stafford Court	0918	1018	1038	1118	1218	1318	1418	1518	1618	—	1728	—	—
§ Bridgetown, Westonfields (W-bound)	0918	1018		1118	1218	1318	1418	1518	1618	—	1728	—	—
§ Bridgetown, Westonfields (SW-bound)	0918	1018		1118	1218	1318	1418	1518	1618	—	1728	—	—
§ Bridgetown, Pathfields (NW-bound)	0919	1019	1039	1119	1219	1319	1419	1519	1619	—	1729	—	—
Bridgetown, Steamer Quay (NW-bound)	0920	1020	1040	1120	1220	1320	1420	1520	1620	—	1730	—	—
Totnes, Coronation Road opp Town Mill (Stop D)	0925	1025	1050	1125	1225	1325	1425	1525	1625	—	1735	—	—

Notes: § - Time at this stop is indicative. You are advised to be at any stop several minutes before the times shown



For times of the next departures from a particular stop you can use **traveline-txt** - by sending the SMS code to **84268**. Add the service number after the code if you just want a specific service - eg: **buctdgt 60**. The return message from **traveline-txt** will show the next three departures, and it currently costs 25p plus any message sending charge. Departure times will be real-time predictions where available, or scheduled departure times if not.

You can also get the same information by using the SMS code at www.nextbuses.mobi (only normal browsing charges apply) or through several iPhone or Android apps that offer access to **NextBuses**.

NOTE: SMS codes are different in each direction. Make sure you choose the right direction from these lists.

SMS Code	Stop Name	Street	ATCO Code
dvndamja	Bridgetown, Steamer Quay (NW-bound)	Steamer Quay Road	1100DEY38489
dvndamd	Totnes, Opposite Royal Seven Stars Hotel (Stop E)	Coronation Road	1100DEA10298
dvndampt	Bridgetown, Seymour Place (NE-bound)	Bridgetown	1100DEA10320
dvndamwj	Bridgetown, Cross Park (NE-bound)	Bridgetown Hill	1100DEA10323
dvndapmt	Bridgetown, Highlands (E-bound)	Bridgetown Hill	1100DEA10311
dvndatgw	Bridgetown, True Street (E-bound)	A385	1100DEA10324
dvndgata	Longcombe, Longcombe Cross (E-bound)	A385	1100DEA10326
tbyadag	Blagdon, opp Half Way Orchard	A385	1190TOA10950
tbyadam	Blagdon, opp Falcon Park	A385	1190TOA10948
tbyadat	Blagdon, Caravan Park (E-bound)	Totnes Road	1190TOA10946
tbyadgm	Collaton St Mary, Ardene (E-bound)	Totnes Road	1190TOA10944
tbyadgp	Collaton St Mary, Primary School (SE-bound)	Totnes Road	1190TOA10943
tbyadjd	Collaton St Mary, opp Parkers Arms	Totnes Road	1190TOA10941
tbyadpg	Collaton St Mary, Tweenaway Cross (E-bound)	Totnes Road	1190TOA10981
tbyagtw	Paignton, Zoo (NE-bound)	Totnes Road	1190TOA10239
tbygptw	Paignton, Catherine Crescent (SE-bound)	Penwill Way	1190TOA11173
tbygpwa	Paignton, Penwill Way 59 (SE-bound)	Penwill Way	1190TOA11174
tbygpwd	Paignton, Penwill Way (E-bound)	Penwill Way	1190TOA11175
tbydagm	Churston, opp Dartmouth Road	Dartmouth Road	1190TOA10134
tbyatga	Broadsands, Windy Corner (NW-bound)	Dartmouth Road	1190TOA10136
tbyatdt	Broadsands, opp Library 127 Dartmouth Road	Dartmouth Road	1190TOA10140
tbyatpj	Broadsands, Dartmouth Road (o/s 276)	Dartmouth Road	1190TOA10142
tbyawaw	Broadsands, nr Cherrybrook Drive	Dartmouth Road	1190TOA10143
tbyawjd	Goodrington, Waterside Holiday Camp (o/s 174)	Dartmouth Road	1190TOA10145
tbyawdt	Goodrington, Waterside Shops (o/s 148)	Dartmouth Road	1190TOA10147
tbyawat	Goodrington, YMCA (N-bound)	Dartmouth Road	1190TOA10149
tbyatpw	Paignton, Torbay Leisure Centre (N-bound)	Dartmouth Road	1190TOA10151
tbyatjm	Paignton, The Big Tree Fisher Street (N-bound)	Dartmouth Road	1190TOA10153
tbyawga	Paignton, nr Sands Road	Sands Road	1190TOA10326
tbyatwj	Paignton, Dart Valley Railway (W-bound)	Torbay Road	1190TOA10338
tbyatdj	Paignton, Dartmouth Road (N-bound)	Dartmouth Road	1190TOA10157
tbyjdmj	Paignton, Bus Station (Stand 4)	Paignton Bus Station	1190TOA51575
tbyatjp	Paignton, Great Western Road (SW-bound)	Great Western Road	1190TOA10225
tbyatjt	Paignton, Dartmouth Road (S-bound)	Dartmouth Road	1190TOA10156
tbyawpw	Paignton, opp Apollo Cinema	Esplanade Road	1190TOA10328
tbyapwd	Paignton, Victoria Park (N-bound)	Torquay Road	1190TOA10159
tbyapwp	Paignton, Christ Church (N-bound)	Torquay Road	1190TOA10324
tbyatwg	Preston, Oldway Mansion (NE-bound)	Torquay Road	1190TOA10316
tbyawdm	Preston, Upper Manor Road (NE-bound)	Torquay Road	1190TOA10314
tbydadj	Preston, Shelter (NE-bound)	Torquay Road	1190TOA10416
tbydgag	Paignton, Torquay Road (NE-bound)	Torquay Road	1190TOA10311
tbydgjp	Paignton, Torbay Road (N-bound)	Torbay Road	1190TOA10306
tbydgwm	Livermead, Torbay Road (NE-bound)	Torbay Road	1190TOA10309
tbydjmd	Livermead, South Sands (NE-bound)	Torbay Road	1190TOA10302
tbydjm	Livermead, Livermead House Hotel (NE-bound)	Torbay Road	1190TOA10298
tbydmdw	Torquay, opp Corbyns Head	Torbay Road	1190TOA10294
tbydmdj	Torquay, Rathmore Road (NW-bound)	Rathmore Road	1190TOA10290
tbygppd	Torquay, Falkland Road (NE-bound)	Falkland Road	1190TOA11121
tbydpaw	Torquay, Scarborough Road (SE-bound)	Belgrave Road	1190TOA10805
tbygtml	Torquay, Kistor Hotel (S-bound)	Belgrave Road	1190TOA56620
tbydwgj	Torquay, Torbay Hotel (E-bound)	Torbay Road	1190TOA10284
tbydwtm	Torquay, Cary Parade (No 2)	Cary Parade	1190TOA10280
tbygwaw	Torquay Harbour, Strand Debenhams (Stand C)	Strand	1190TOA56642



For times of the next departures from a particular stop you can use **traveline-txt** - by sending the SMS code to **84268**. Add the service number after the code if you just want a specific service - eg: **buctdgt 60**. The return message from **traveline-txt** will show the next three departures, and it currently costs 25p plus any message sending charge. Departure times will be real-time predictions where available, or scheduled departure times if not.

You can also get the same information by using the SMS code at www.nextbuses.mobi (only normal browsing charges apply) or through several iPhone or Android apps that offer access to **NextBuses**.

NOTE: SMS codes are different in each direction. Make sure you choose the right direction from these lists.

SMS Code	Stop Name	Street	ATCO Code
tbygwaw	Torquay Harbour, Strand Debenhams (Stand C)	Strand	1190TOA56642
tbydwjg	Torquay, Pavilion (Stand A)	Torbay Road	1190TOA10281
tbydwjd	Torquay, Pavilion (Stand C)	Torbay Road	1190TOA10283
tbydpdm	Torquay, Torre Abbey Sands (SW-bound)	Torbay Road	1190TOA10288
tbydmgw	Torquay, opp Grand Hotel	Torbay Road	1190TOA10293
tbydjwv	Livermead, opp Livermead House Hotel	Torbay Road	1190TOA10295
tbydjpt	Livermead, Livermead Cliff (S-bound)	Torbay Road	1190TOA10300
tbydjgd	Livermead, Headland Road (W-bound)	Torbay Road	1190TOA10303
tbydgwm	Livermead, Torbay Road (NE-bound)	Torbay Road	1190TOA10309
tbydgjg	Paignton, Hollicombe Park (S-bound)	Torbay Road	1190TOA10307
tbydawd	Paignton, St Paul's Church (SW-bound)	Torquay Road	1190TOA10312
tbyawad	Preston, Manor Corner (SW-bound)	Torquay Road	1190TOA10315
tbyatpt	Preston, opp Oldway Mansion	Torquay Road	1190TOA10318
tbyatjd	Paignton, Christ Church (SW-bound)	Torquay Road	1190TOA10321
tbyapwm	Paignton, Victoria Park (S-bound)	Torquay Road	1190TOA10223
tbyatam	Paignton, Hyde Road (O/S 13)	Hyde Road	1190TOA10224
tbyatjp	Paignton, Great Western Road (SW-bound)	Great Western Road	1190TOA10225
tbyawga	Paignton, nr Sands Road	Sands Road	1190TOA10326
tbyawpw	Paignton, opp Apollo Cinema	Esplanade Road	1190TOA10328
tbyatwj	Paignton, Dart Valley Railway (W-bound)	Torbay Road	1190TOA10338
tbyjdmj	Paignton, Bus Station (Stand 4)	Paignton Bus Station	1190TOA51575
tbyatjt	Paignton, Dartmouth Road (S-bound)	Dartmouth Road	1190TOA10156
tbyatma	Paignton, opp The Big Tree Fisher St	Dartmouth Road	1190TOA10154
tbyatwm	Paignton, opp Torbay Leisure Centre	Dartmouth Road	1190TOA10152
tbyawap	Goodrington, opp Ymca	Dartmouth Road	1190TOA10150
tbyawja	Goodrington, Waterside Shops (S-bound)	Dartmouth Road	1190TOA10148
tbyawjt	Goodrington, Waterside Holiday Camp (S-bound)	Dartmouth Road	1190TOA10146
tbyawda	Broadsands, opp Cherrybrook Drive	Dartmouth Road	1190TOA10144
tbyatpg	Broadsands, Dartmouth Road (o/s 219)	Dartmouth Road	1190TOA10141
tbyatgm	Broadsands, Library (S-bound)	Dartmouth Road	1190TOA10139
tbyatpd	Broadsands, Windy Corner (SE-bound)	Dartmouth Road	1190TOA10138
tbydamg	Churston, Dartmouth Road (SE-bound)	Dartmouth Road	1190TOA10135
tbyapdp	Paignton, Mayfield Doctors Surgery (W-bound)	Totnes Road	1190TOA10989
tbyampg	Paignton, Elmbank Road (SW-bound)	Totnes Road	1190TOA10987
tbyamaj	Paignton, Hayes Primary School (W-bound)	Totnes Road	1190TOA10985
tbygtgd	Paignton, Hayes School (SW-bound)	Totnes Road	1190TOA56595
tbyagmg	Paignton, o/s Zoo	Totnes Road	1190TOA10241
tbyadpm	Collaton St Mary, Tweenaways Cross (Opp 300)	Totnes Road	1190TOA10243
tbyadgj	Collaton St Mary, Parkers Arms (Opp 362)	Totnes Road	1190TOA10939
tbyadgt	Collaton St Mary, Primary School (Opp 386)	Totnes Road	1190TOA10942
tbyadgj	Collaton St Mary, o/s Ardene	Totnes Road	1190TOA10945
tbyadap	Blagdon, opp Devon Hills Holiday Park	Totnes Road	1190TOA10947
tbygwtp	Blagdon, o/s Berkley Hotel	Totnes Road	1190TOA88858
tbyadaj	Blagdon, opp Town Parks Fishing	A385	1190TOA10949
tbyadad	Blagdon, Half Way Orchard (W-bound)	A385	1190TOA10951
dvndgapg	Longcombe, Longcombe Cross (W-bound)	A385	1100DEA10327
dvndatpa	Bridgetown, True Street (SW-bound)		1100PLY38537
dvndaptj	Bridgetown, Higher Westonfields (W-bound)	Higher Westonfields	1100DEA10310
dvndapgm	Bridgetown, opp Stafford Court	Higher Westonfields	1100DEA10307
dvndapdj	Bridgetown, Westonfields (W-bound)	Westonfields	1100DEA10305
dvndamwd	Bridgetown, Westonfields (SW-bound)	Westonfields	1100DEA10303
dvndamjp	Bridgetown, Pathfields (NW-bound)	Pathfields	1100DEA10301
dvndamja	Bridgetown, Steamer Quay (NW-bound)	Steamer Quay Road	1100DEY38489
dvndamdg	Totnes, Coronation Road opp Town Mill (Stop D)	Coronation Road	1100DEA10299



Timetable valid from 01/10/2014 until further notice.

Direction of stops: where shown (eg: W-bound) this is the compass direction towards which the bus is pointing when it stops

Mondays to Fridays

Table with columns: Service Restrictions, CH, Col, CH, SH, Sch, Col, CH. Rows include stops like Torquay, nr Grand Hotel, Paignton, Bus Station, Goodrington, Waterside Shops, Paignton, South Devon College, Churston, Dartmouth Road, Kingswear, Banjo.

Saturdays

Table with columns: Service Restrictions, CH, Col, CH, SH, Sch, Col, CH. Rows include stops like Torquay, nr Grand Hotel, Paignton, Bus Station, Goodrington, Waterside Shops, Paignton, South Devon College, Churston, Dartmouth Road, Kingswear, Banjo.

Sundays

no service
no service

- Service Restrictions: CH - South Devon College Holidays, Col - South Devon College, SH - Devon School Holidays, Sch - Devon School Days

Notes: § - Time at this stop is indicative. You are advised to be at any stop several minutes before the times shown

**120****Paignton - Goodrington - Kingswear**

Stagecoach South West

Timetable valid from 01/10/2014 until further notice.

Direction of stops: where shown (eg: W-bound) this is the compass direction towards which the bus is pointing when it stops

no service
no service
no service**120****Kingswear - Goodrington - Paignton**

Stagecoach South West

Timetable valid from 01/10/2014 until further notice.

Direction of stops: where shown (eg: W-bound) this is the compass direction towards which the bus is pointing when it stops

Mondays to Fridays

Service Restrictions	CH	Col	SH								Sch			
Kingswear, Banjo (E-bound)	0800	0815	0900	1000	1100	1200	1300	1400	1500	1600	1608	1710	1810	1910
§ Kingswear, The Creek (E-bound)	0800	0815	0900	1000	1100	1200	1300	1400	1500	1600	1608	1710	1810	1910
§ Kingswear, Waterhead Terrace (N-bound)	0800	0815	0900	1000	1100	1200	1300	1400	1500	1600	1608	1710	1810	1910
§ Kingswear, opp Cemetery	0801	0816	0901	1001	1101	1201	1301	1401	1501	1601	1609	1711	1811	1911
§ Kingswear, opp Cattery	0801	0816	0901	1001	1101	1201	1301	1401	1501	1601	1609	1711	1811	1911
§ Hillhead, Croftland Farm (SE-bound)	0803	0818	0903	1003	1103	1203	1303	1403	1503	1603	1611	1713	1813	1913
§ Hillhead, Nethway Cross (N-bound)	0803	0818	0903	1003	1103	1203	1303	1403	1503	1603	1611	1713	1813	1913
§ Hillhead, opp Caravan Club Site	0804	0819	0904	1004	1104	1204	1304	1404	1504	1604	1612	1714	1814	1914
Churston, opp Dartmouth Road	0810	0825	0910	1010	1110	1210	1310	1410	1510	1610	1618	1720	1820	1920
§ Broadsands, Windy Corner (NW-bound)	0811	0827	0911	1011	1111	1211	1311	1411	1511	1611	1619	1721	1821	1921
§ Goodrington, opp Brixham Road		0834												
Paignton, South Devon College (Stand 2)		0837												
§ Broadsands, opp Library 127 Dartmouth Road	0811	—	0911	1011	1111	1211	1311	1411	1511	1611	1619	1721	1821	1921
§ Broadsands, Dartmouth Road (o/s 276)	0812	—	0912	1012	1112	1212	1312	1412	1512	1612	1620	1722	1822	1922
§ Broadsands, nr Cherrybrook Drive	0812	—	0912	1012	1112	1212	1312	1412	1512	1612	1620	1722	1822	1922
§ Goodrington, Waterside Holiday Camp (o/s 174)	0813	—	0913	1013	1113	1213	1313	1413	1513	1613	1621	1723	1823	1923
Goodrington, Waterside Shops (o/s 148)	0814	—	0914	1014	1114	1214	1314	1414	1514	1614	1622	1724	1824	1924
§ Goodrington, YMCA (N-bound)	0815	—	0915	1015	1115	1215	1315	1415	1515	1615	1623	1725	1825	1925
§ Paignton, Torbay Leisure Centre (N-bound)	0818	—	0918	1018	1118	1218	1318	1418	1518	1618	1626	1728	1828	1928
§ Paignton, The Big Tree Fisher Street (N-bound)	0819	—	0919	1019	1119	1219	1319	1419	1519	1619	1627	1729	1829	1929
§ Paignton, Dartmouth Road (N-bound)	0821	—	0921	1021	1121	1221	1321	1421	1521	1621	1629	1731	1831	1931
Paignton, Bus Station (Stand 5)	0823	—	0923	1023	1123	1223	1323	1423	1523	1623	1631	1733	1833	1933

Saturdays

Kingswear, Banjo (E-bound)	0900	1000	1100	1200	1300	1400	1500	1600	1710	1810	1910			
§ Kingswear, The Creek (E-bound)	0900	1000	1100	1200	1300	1400	1500	1600	1710	1810	1910			
§ Kingswear, Waterhead Terrace (N-bound)	0900	1000	1100	1200	1300	1400	1500	1600	1710	1810	1910			
§ Kingswear, opp Cemetery	0901	1001	1101	1201	1301	1401	1501	1601	1711	1811	1911			
§ Kingswear, opp Cattery	0901	1001	1101	1201	1301	1401	1501	1601	1711	1811	1911			
§ Hillhead, Croftland Farm (SE-bound)	0903	1003	1103	1203	1303	1403	1503	1603	1713	1813	1913			
§ Hillhead, Nethway Cross (N-bound)	0903	1003	1103	1203	1303	1403	1503	1603	1713	1813	1913			
§ Hillhead, opp Caravan Club Site	0904	1004	1104	1204	1304	1404	1504	1604	1714	1814	1914			
Churston, opp Dartmouth Road	0910	1010	1110	1210	1310	1410	1510	1610	1720	1820	1920			
§ Broadsands, Windy Corner (NW-bound)	0911	1011	1111	1211	1311	1411	1511	1611	1721	1821	1921			
§ Goodrington, opp Brixham Road														
Paignton, South Devon College (Stand 2)														
§ Broadsands, opp Library 127 Dartmouth Road	0911	1011	1111	1211	1311	1411	1511	1611	1721	1821	1921			
§ Broadsands, Dartmouth Road (o/s 276)	0912	1012	1112	1212	1312	1412	1512	1612	1722	1822	1922			
§ Broadsands, nr Cherrybrook Drive	0912	1012	1112	1212	1312	1412	1512	1612	1722	1822	1922			
§ Goodrington, Waterside Holiday Camp (o/s 174)	0913	1013	1113	1213	1313	1413	1513	1613	1723	1823	1923			
Goodrington, Waterside Shops (o/s 148)	0914	1014	1114	1214	1314	1414	1514	1614	1724	1824	1924			
§ Goodrington, YMCA (N-bound)	0915	1015	1115	1215	1315	1415	1515	1615	1725	1825	1925			
§ Paignton, Torbay Leisure Centre (N-bound)	0918	1018	1118	1218	1318	1418	1518	1618	1728	1828	1928			
§ Paignton, The Big Tree Fisher Street (N-bound)	0919	1019	1119	1219	1319	1419	1519	1619	1729	1829	1929			
§ Paignton, Dartmouth Road (N-bound)	0921	1021	1121	1221	1321	1421	1521	1621	1731	1831	1931			
Paignton, Bus Station (Stand 5)	0923	1023	1123	1223	1323	1423	1523	1623	1733	1833	1933			

Sundaysno service
no service
no service
no service
no service

Service Restrictions: CH - South Devon College Holidays
 Col - South Devon College
 SH - Devon School Holidays
 Sch - Devon School Days

Notes: § - Time at this stop is indicative. You are advised to be at any stop several minutes before the times shown



For times of the next departures from a particular stop you can use **traveline-txt** - by sending the SMS code to **84268**. Add the service number after the code if you just want a specific service - eg: **buctdgttd 60**. The return message from **traveline-txt** will show the next three departures, and it currently costs 25p plus any message sending charge. Departure times will be real-time predictions where available, or scheduled departure times if not.

You can also get the same information by using the SMS code at www.nextbuses.mobi (only normal browsing charges apply) or through several iPhone or Android apps that offer access to **NextBuses**.

NOTE: SMS codes are different in each direction. Make sure you choose the right direction from these lists.

SMS Code	Stop Name	Street	ATCO Code
tbydmpa	Torquay, nr Grand Hotel	Rathmore Road	1190TOA10292
tbydmgw	Torquay, opp Grand Hotel	Torbay Road	1190TOA10293
tbydjwt	Livermead, opp Livermead House Hotel	Torbay Road	1190TOA10295
tbydjpt	Livermead, Livermead Cliff (S-bound)	Torbay Road	1190TOA10300
tbydjgd	Livermead, Headland Road (W-bound)	Torbay Road	1190TOA10303
tbydgjg	Paignton, Hollicombe Park (S-bound)	Torbay Road	1190TOA10307
tbydawd	Paignton, St Paul's Church (SW-bound)	Torquay Road	1190TOA10312
tbydamw	Preston, Eugene Road (SW-bound)	Eugene Road	1190TOA10313
tbyawad	Preston, Manor Corner (SW-bound)	Torquay Road	1190TOA10315
tbyatpt	Preston, opp Oldway Mansion	Torquay Road	1190TOA10318
tbyatjd	Paignton, Christ Church (SW-bound)	Torquay Road	1190TOA10321
tbyapwm	Paignton, Victoria Park (S-bound)	Torquay Road	1190TOA10223
tbyatam	Paignton, Hyde Road (O/S 13)	Hyde Road	1190TOA10224
tbyatgj	Paignton, Bus Station (Stand 5)	Paignton Bus Station	1190TOA10158
tbyatjp	Paignton, Great Western Road (SW-bound)	Great Western Road	1190TOA10225
tbyatjt	Paignton, Dartmouth Road (S-bound)	Dartmouth Road	1190TOA10156
tbyatma	Paignton, opp The Big Tree Fisher St	Dartmouth Road	1190TOA10154
tbyatwm	Paignton, opp Torbay Leisure Centre	Dartmouth Road	1190TOA10152
tbyawap	Goodrington, opp Ymca	Dartmouth Road	1190TOA10150
tbyawja	Goodrington, Waterside Shops (S-bound)	Dartmouth Road	1190TOA10148
tbyawjt	Goodrington, Waterside Holiday Camp (S-bound)	Dartmouth Road	1190TOA10146
tbyawda	Broadsands, opp Cherrybrook Drive	Dartmouth Road	1190TOA10144
tbyatpg	Broadsands, Dartmouth Road (o/s 219)	Dartmouth Road	1190TOA10141
tbyatgm	Broadsands, Library (S-bound)	Dartmouth Road	1190TOA10139
tbygtdj	Goodrington, Goodrington Road Shops (o/s 85)	Goodrington Road	1190TOA56596
tbyamdj	Goodrington, Grange Road 127 (o/s 127)	Goodrington Road	1190TOX28435
tbygtdw	Paignton, South Devon College (Stand 2)	Long Road	1190TOA56601
tbyagmj	Paignton, Long Road (E-bound)	Long Road	1190TOA11013
tbyajwg	Goodrington, Brixham Road (SE-bound)	Brixham Road	1190TOA11009
tbyatpd	Broadsands, Windy Corner (SE-bound)	Dartmouth Road	1190TOA10138
tbydamg	Churston, Dartmouth Road (SE-bound)	Dartmouth Road	1190TOA10135
dvndjtpd	Hillhead, Brixham Cross (S-bound)	A379	1100TOA10028
dvndjmt	Hillhead, Caravan Club Site (SW-bound)	Slappers Hill	1100DEM55126
dvndjpj	Hillhead, Nethway Cross (S-bound)	Slappers Hill	1100DEM55124
dvndjpta	Hillhead, opp Croftland Farm	B3205	1100DEM55122
dvndjpp	Kingswear, Cattery (S-bound)	B3205	1100DEM55120
dvndjppd	Kingswear, Cemetery (SW-bound)	B3205	1100DEM55118
dvndjppj	Kingswear, Lower Contour Road (SW-bound)	Lower Contour Road	1100DEM55115
dvndjmtw	Kingswear, Banjo (E-bound)	Brixham Road	1100DEM55113



For times of the next departures from a particular stop you can use **traveline-txt** - by sending the SMS code to **84268**. Add the service number after the code if you just want a specific service - eg: **buctdgttd 60**. The return message from **traveline-txt** will show the next three departures, and it currently costs 25p plus any message sending charge. Departure times will be real-time predictions where available, or scheduled departure times if not.

You can also get the same information by using the SMS code at www.nextbuses.mobi (only normal browsing charges apply) or through several iPhone or Android apps that offer access to **NextBuses**.

NOTE: SMS codes are different in each direction. Make sure you choose the right direction from these lists.

SMS Code	Stop Name	Street	ATCO Code
dvndjmtw	Kingswear, Banjo (E-bound)	Brixham Road	1100DEM55113
dvndjpaj	Kingswear, The Creek (E-bound)	Brixham Road	1100DEM55114
dvndjppd	Kingswear, Waterhead Terrace (N-bound)	Brixham Road	1100DEM55116
dvndjpga	Kingswear, opp Cemetery	B3205	1100DEM55117
dvndjpgm	Kingswear, opp Cattery	B3205	1100DEM55119
dvndjptd	Hillhead, Croftland Farm (SE-bound)	B3205	1100DEM55121
dvndjpwg	Hillhead, Nethway Cross (N-bound)	Slappers Hill	1100DEM55123
dvndjtma	Hillhead, opp Caravan Club Site	Slappers Hill	1100DEM55125
tbydagm	Churston, opp Dartmouth Road	Dartmouth Road	1190TOA10134
tbyatga	Broadsands, Windy Corner (NW-bound)	Dartmouth Road	1190TOA10136
tbyajwm	Goodrington, opp Brixham Road	Brixham Road	1190TOA11011
tbygtdw	Paignton, South Devon College (Stand 2)	Long Road	1190TOA56601
tbyatdt	Broadsands, opp Library 127 Dartmouth Road	Dartmouth Road	1190TOA10140
tbyatpj	Broadsands, Dartmouth Road (o/s 276)	Dartmouth Road	1190TOA10142
tbyawaw	Broadsands, nr Cherrybrook Drive	Dartmouth Road	1190TOA10143
tbyawjd	Goodrington, Waterside Holiday Camp (o/s 174)	Dartmouth Road	1190TOA10145
tbyawdt	Goodrington, Waterside Shops (o/s 148)	Dartmouth Road	1190TOA10147
tbyawat	Goodrington, YMCA (N-bound)	Dartmouth Road	1190TOA10149
tbyatpw	Paignton, Torbay Leisure Centre (N-bound)	Dartmouth Road	1190TOA10151
tbyatjm	Paignton, The Big Tree Fisher Street (N-bound)	Dartmouth Road	1190TOA10153
tbyatdj	Paignton, Dartmouth Road (N-bound)	Dartmouth Road	1190TOA10157
tbyatgj	Paignton, Bus Station (Stand 5)	Paignton Bus Station	1190TOA10158



Service Restrictions

CH - South Devon College Holidays

	Mo	Tu	We	Th	Fr	Sa	Su	Mo	Tu	We	Th	Fr	Sa	Su	Mo	Tu	We	Th	Fr	Sa	Su	Mo	Tu	We	Th	Fr	Sa	Su	Mo	Tu					
2017 February																																			
March			1	2	3	4	5	6	7	8	9	10	11	12	13	14	15	16	17	18	19	20	21	22	23	24	25	26	27	28					
April						1	2	3	4	5	6	7	8	9	10	11	12	13	14	15	16	17	18	19	20	21	22	23	24	25	26	27	28	29	30

Col - South Devon College

	Mo	Tu	We	Th	Fr	Sa	Su	Mo	Tu	We	Th	Fr	Sa	Su	Mo	Tu	We	Th	Fr	Sa	Su	Mo	Tu	We	Th	Fr	Sa	Su	Mo	Tu					
2017 February																																			
March			1	2	3	4	5	6	7	8	9	10	11	12	13	14	15	16	17	18	19	20	21	22	23	24	25	26	27	28	29	30	31		
April						1	2	3	4	5	6	7	8	9	10	11	12	13	14	15	16	17	18	19	20	21	22	23	24	25	26	27	28	29	30

SH - Devon School Holidays

	Mo	Tu	We	Th	Fr	Sa	Su	Mo	Tu	We	Th	Fr	Sa	Su	Mo	Tu	We	Th	Fr	Sa	Su	Mo	Tu	We	Th	Fr	Sa	Su	Mo	Tu					
2017 February																																			
March			1	2	3	4	5	6	7	8	9	10	11	12	13	14	15	16	17	18	19	20	21	22	23	24	25	26	27	28					
April						1	2	3	4	5	6	7	8	9	10	11	12	13	14	15	16	17	18	19	20	21	22	23	24	25	26	27	28	29	30

Sch - Devon School Days

	Mo	Tu	We	Th	Fr	Sa	Su	Mo	Tu	We	Th	Fr	Sa	Su	Mo	Tu	We	Th	Fr	Sa	Su	Mo	Tu	We	Th	Fr	Sa	Su	Mo	Tu					
2017 February																																			
March			1	2	3	4	5	6	7	8	9	10	11	12	13	14	15	16	17	18	19	20	21	22	23	24	25	26	27	28	29	30	31		
April						1	2	3	4	5	6	7	8	9	10	11	12	13	14	15	16	17	18	19	20	21	22	23	24	25	26	27	28	29	30

- # Days of operation
- # Mo = Monday, Tu = Tuesday, We = Wednesday, Th = Thursday, Fr = Friday
- # Sa = Saturday
- # Su = Sunday



MS4/MS5

MS4 Brixham - The Willows Torquay MS5 Brixham - The Willows Torquay

Stagecoach South West

Timetable valid from 19/01/2015 until further notice.

Direction of stops: where shown (eg: W-bound) this is the compass direction towards which the bus is pointing when it stops

Mondays to Fridays

Service	MS4 MS5	
	Th	Tu
Brixham, Town Square (Stand A)	0945	0945
§ Brixham, Museum (W-bound)	0945	0945
§ Brixham, Opposite Lower Manor Road (SW-bound)	0945	0945
§ Brixham, nr Cudhill Road	0945	0945
§ Brixham, New Road (SW-bound)	0946	0946
§ Brixham, New Road (o/s 168)	0946	0946
§ Churston, opp Laywell Road	0947	0947
§ Churston, Churston Village (NW-bound)	0948	0948
§ Churston, opp Dartmouth Road	0950	0950
§ Broadsands, Windy Corner (NW-bound)	0951	0951
§ Broadsands, Hunters Tor Drive (E-bound)		0952
§ Broadsands, opp Hookhills Road		0952
§ Goodrington, Gibson Road 114 (o/s 114)		0953
§ Goodrington, Davies Avenue (o/s 16)		0953
§ Goodrington, Goodrington Road Shops (o/s 85)		0954
§ Goodrington, Grange Road (opp 7)		0954
§ Goodrington, Grange View (o/s 5)		0954
Roselands, Roselands Drive (o/s 234)		0955
§ Roselands, opp Lancaster Drive		0955
§ Roselands, o/s Lulworth Close		0957
§ Roselands, Goodstone Way (o/s 50)		0958
§ Roselands, Roselands Drive (o/s 4)		0959
§ Paignton, o/s Bookers		1000
§ Paignton, Kings Ash Road (o/s 104)		1002
§ Paignton, Colley End Road (NE-bound)		1003
§ Paignton, Treesdale Close (NE-bound)		1004
Paignton, opp Berry Drive		1005
§ Paignton, Berry Drive (NE-bound)		1005
§ Paignton, Colley End Road (o/s 74)		1006
Paignton, Christ Church (N-bound)		1010
§ Preston, Oldway Mansion (NE-bound)		1012
§ Preston, Upper Manor Road (NE-bound)		1013
Broadsands, opp Library 127 Dartmouth Road	arr	0951
Broadsands, opp Library 127 Dartmouth Road	dep	0952
§ Broadsands, Dartmouth Road (o/s 276)		0953
§ Broadsands, nr Cherrybrook Drive		0954
§ Goodrington, Waterside Holiday Camp (o/s 174)		0955
§ Goodrington, Waterside Shops (o/s 148)		0956
§ Goodrington, YMCA (N-bound)		0957
§ Paignton, Torbay Leisure Centre (N-bound)		0958
§ Paignton, The Big Tree Fisher Street (N-bound)		0959
§ Paignton, Dartmouth Road (N-bound)		1000
Paignton, Bus Station (Stand 12)		1002
Preston, Shelter (NE-bound)		1010 1015
§ Paignton, Torquay Road (NE-bound)		1010 1015
§ Paignton, Torbay Road (N-bound)		1011 1016
§ Livermead, Torbay Road (NE-bound)		1012 1017
§ Livermead, South Sands (NE-bound)		1012 1017
§ Livermead, Livermead House Hotel (NE-bound)		1013 1018
§ Torquay, opp Corbyns Head		1014 1019
§ Torquay, nr Grand Hotel		1014 1019
§ Torquay, Torre Abbey Meadows (NE-bound)		1015 1020
Torquay, Cary Parade (No 2)		1017 1022
§ Torquay, Pavilion (Stand B)		1018 1023
§ Torquay, o/s English Riviera Centre		1020 1025
§ Torquay, Derwent Hotel Belgrave Road (NW-bound)		1020 1025
§ Torquay, Lucius Street (NE-bound)		1021 1026
Torquay, Tor Church Road (E-bound)		1022 1027
§ Torre, East Street (W-bound)		1023 1028
§ Torre, opp Torre Village		1023 1028
§ Torre, Torre Station Newton Rd (o/s 32)		1024 1029
§ Shiphay, opp Old Woods Hill		1026 1031
§ Shiphay, opp Lowes Bridge		1027 1032
§ The Willows, nr Browns Bridge Road		1029 1034
The Willows, o/s Marks & Spencer		1030 1035

Service Restrictions: Th - Thursdays
Tu - Tuesdays

Notes: § - Time at this stop is indicative. You are advised to be at any stop several minutes before the times shown



MS4/MS5

MS4 Brixham - The Willows Torquay MS5 Brixham - The Willows Torquay

Stagecoach South West

Timetable valid from 19/01/2015 until further notice.

Direction of stops: where shown (eg: W-bound) this is the compass direction towards which the bus is pointing when it stops

Saturdays

Service	MS4
Brixham, Town Square (Stand A)	0945
§ Brixham, Museum (W-bound)	0945
§ Brixham, Opposite Lower Manor Road (SW-bound)	0945
§ Brixham, nr Cudhill Road	0945
§ Brixham, New Road (SW-bound)	0946
§ Brixham, New Road (o/s 168)	0946
§ Churston, opp Laywell Road	0947
§ Churston, Churston Village (NW-bound)	0948
§ Churston, opp Dartmouth Road	0950
§ Broadsands, Windy Corner (NW-bound)	0951
§ Broadsands, Hunters Tor Drive (E-bound)	
§ Broadsands, opp Hookhills Road	
§ Goodrington, Gibson Road 114 (o/s 114)	
§ Goodrington, Davies Avenue (o/s 16)	
§ Goodrington, Goodrington Road Shops (o/s 85)	
§ Goodrington, Grange Road (opp 7)	
§ Goodrington, Grange View (o/s 5)	
Roselands, Roselands Drive (o/s 234)	
§ Roselands, opp Lancaster Drive	
§ Roselands, o/s Lulworth Close	
§ Roselands, Goodstone Way (o/s 50)	
§ Roselands, Roselands Drive (o/s 4)	
§ Paignton, o/s Bookers	
§ Paignton, Kings Ash Road (o/s 104)	
§ Paignton, Colley End Road (NE-bound)	
§ Paignton, Treesdale Close (NE-bound)	
Paignton, opp Berry Drive	
§ Paignton, Berry Drive (NE-bound)	
§ Paignton, Colley End Road (o/s 74)	
Paignton, Christ Church (N-bound)	
§ Preston, Oldway Mansion (NE-bound)	
§ Preston, Upper Manor Road (NE-bound)	
Broadsands, opp Library 127 Dartmouth Road	arr 0951
Broadsands, opp Library 127 Dartmouth Road	dep 0952
§ Broadsands, Dartmouth Road (o/s 276)	0953
§ Broadsands, nr Cherrybrook Drive	0954
§ Goodrington, Waterside Holiday Camp (o/s 174)	0955
§ Goodrington, Waterside Shops (o/s 148)	0956
§ Goodrington, YMCA (N-bound)	0957
§ Paignton, Torbay Leisure Centre (N-bound)	0958
§ Paignton, The Big Tree Fisher Street (N-bound)	0959
§ Paignton, Dartmouth Road (N-bound)	1000
Paignton, Bus Station (Stand 12)	1002
Preston, Shelter (NE-bound)	1010
§ Paignton, Torquay Road (NE-bound)	1010
§ Paignton, Torbay Road (N-bound)	1011
§ Livermead, Torbay Road (NE-bound)	1012
§ Livermead, South Sands (NE-bound)	1012
§ Livermead, Livermead House Hotel (NE-bound)	1013
§ Torquay, opp Corbyns Head	1014
§ Torquay, nr Grand Hotel	1014
§ Torquay, Torre Abbey Meadows (NE-bound)	1015
Torquay, Cary Parade (No 2)	1017
§ Torquay, Pavilion (Stand B)	1018
§ Torquay, o/s English Riviera Centre	1020
§ Torquay, Derwent Hotel Belgrave Road (NW-bound)	1020
§ Torquay, Lucius Street (NE-bound)	1021
Torquay, Tor Church Road (E-bound)	1022
§ Torre, East Street (W-bound)	1023
§ Torre, opp Torre Village	1023
§ Torre, Torre Station Newton Rd (o/s 32)	1024
§ Shiphay, opp Old Woods Hill	1026
§ Shiphay, opp Lowes Bridge	1027
§ The Willows, nr Browns Bridge Road	1029
The Willows, o/s Marks & Spencer	1030

Sundays

no service
no service
no service
no service
no service

Notes: § - Time at this stop is indicative. You are advised to be at any stop several minutes before the times shown



MS4/MS5

MS4 The Willows Torquay - Brixham MS5 The Willows Torquay - Brixham

Stagecoach South West

Timetable valid from 19/01/2015 until further notice.

Direction of stops: where shown (eg: W-bound) this is the compass direction towards which the bus is pointing when it stops

Mondays to Fridays

Service Restrictions	Service	
	MS4	MS5
	Th	Tu
The Willows, o/s Marks & Spencer	1300	1315
§ The Willows, Nicholson Road (SW-bound)	1300	1315
§ The Willows, Browns Bridge (E-bound)	1300	1315
§ Shiphay, Lowes Bridge (S-bound)	1302	1317
§ Shiphay, nr Regent Close	1303	1318
§ Hele, opp Shiphay Lane	1303	1318
§ Torre, Torre Station Newton Rd (o/s 27)	1305	1320
§ Torre, Torre Village (SE-bound)	1305	1320
§ Torre, Upton Road (NE-bound)	1306	1321
§ Torre, opp Upton Park	1306	1321
Torquay, Library (Stand 3)	1308	1323
§ Torquay, Lucius Street (SW-bound)	1309	1324
§ Torquay, Scarborough Road (SE-bound)	1309	1324
§ Torquay, Kistor Hotel (S-bound)	1310	1325
Torquay Harbour, Strand Harbourside (Stand I)	1314	1329
§ Torquay, Pavilion (Stand B)	1314	1329
§ Torquay, Torre Abbey Sands (SW-bound)	1316	1331
§ Torquay, opp Grand Hotel	1318	1333
§ Livermead, opp Livermead House Hotel	1318	1333
§ Livermead, Livermead Cliff (S-bound)	1319	1334
§ Livermead, Headland Road (W-bound)	1320	1335
§ Paignton, Hollicombe Park (S-bound)	1322	1337
Paignton, St Paul's Church (SW-bound)	1323	1338
Paignton, Berry Avenue (W-bound)		1348
§ Paignton, Berry Road (SW-bound)		1348
§ Paignton, Colley End Road (W-bound)		1348
§ Paignton, Colley End Road (SW-bound)		1349
§ Paignton, opp Great Parks Road		1350
§ Paignton, Bookers (S-bound)		1352
§ Roselands, Harbourne Avenue (E-bound)		1353
Roselands, Goodstone Way (opp 60)		1355
§ Roselands, Lynmouth Avenue (SE-bound)		1356
§ Roselands, Lancaster Drive (E-bound)		1357
Roselands, Roselands Drive (o/s 215)		1358
§ Goodrington, Grange View (o/s 2)		1358
§ Goodrington, Grange Heights (SW-bound)		1358
§ Goodrington, Goodrington Road Shops (E-bound)		1358
§ Goodrington, Davies Avenue (S-bound)		1359
§ Goodrington, Gibson Road 99 (o/s 99)		1359
§ Paignton, Hookhills (S-bound)		1400
§ Broadsands, Hookhills Road (S-bound)		1400
§ Broadsands, Hunters Tor Drive (W-bound)		1400
§ Preston, Eugene Road (SW-bound)	1323	
§ Preston, Manor Corner (SW-bound)	1324	
§ Preston, opp Oldway Mansion	1325	
§ Paignton, Christ Church (SW-bound)	1325	
§ Paignton, Victoria Park (S-bound)	1326	
§ Paignton, Hyde Road (O/S 13)	1326	
Paignton, Bus Station (Stand 12)		1328
§ Paignton, Dartmouth Road (S-bound)		1328
§ Paignton, opp The Big Tree Fisher St		1329
§ Paignton, opp Torbay Leisure Centre		1330
§ Goodrington, opp Ymca		1331
§ Goodrington, Waterside Shops (S-bound)		1331
Broadsands, Library (S-bound)		1335
§ Broadsands, Windy Corner (SE-bound)	1335	1401
§ Churston, Dartmouth Road (SE-bound)	1336	1402
§ Churston, Churston Village (SE-bound)	1338	1404
§ Churston, opp Laywell Road	1339	1405
§ Brixham, Monksbridge (o/s 147)	1341	1406
§ Brixham, New Road (NE-bound)	1341	1406
§ Brixham, opp New Road	1341	1406
§ Brixham, Lower Manor Road (NE-bound)	1342	1407
Brixham, Town Square (Stand A)	1343	1408

Service Restrictions: Th - Thursdays
Tu - Tuesdays

Notes: § - Time at this stop is indicative. You are advised to be at any stop several minutes before the times shown



MS4/MS5

MS4 The Willows Torquay - Brixham MS5 The Willows Torquay - Brixham

Stagecoach South West

Timetable valid from 19/01/2015 until further notice.

Direction of stops: where shown (eg: W-bound) this is the compass direction towards which the bus is pointing when it stops

Saturdays

Service	MS4
The Willows, o/s Marks & Spencer	1300
§ The Willows, Nicholson Road (SW-bound)	1300
§ The Willows, Browns Bridge (E-bound)	1300
§ Shiphay, Lowes Bridge (S-bound)	1302
§ Shiphay, nr Regent Close	1303
§ Hele, opp Shiphay Lane	1303
§ Torre, Torre Station Newton Rd (o/s 27)	1305
§ Torre, Torre Village (SE-bound)	1305
§ Torre, Upton Road (NE-bound)	1306
§ Torre, opp Upton Park	1306
Torquay, Library (Stand 3)	1308
§ Torquay, Lucius Street (SW-bound)	1309
§ Torquay, Scarborough Road (SE-bound)	1309
§ Torquay, Kistor Hotel (S-bound)	1310
Torquay Harbour, Strand Harbourside (Stand I)	1314
§ Torquay, Pavilion (Stand B)	1314
§ Torquay, Torre Abbey Sands (SW-bound)	1316
§ Torquay, opp Grand Hotel	1318
§ Livermead, opp Livermead House Hotel	1318
§ Livermead, Livermead Cliff (S-bound)	1319
§ Livermead, Headland Road (W-bound)	1320
§ Paignton, Hollicombe Park (S-bound)	1322
Paignton, St Paul's Church (SW-bound)	1323
Paignton, Berry Avenue (W-bound)	
§ Paignton, Berry Road (SW-bound)	
§ Paignton, Colley End Road (W-bound)	
§ Paignton, Colley End Road (SW-bound)	
§ Paignton, opp Great Parks Road	
§ Paignton, Bookers (S-bound)	
§ Roselands, Harbourne Avenue (E-bound)	
Roselands, Goodstone Way (opp 60)	
§ Roselands, Lynmouth Avenue (SE-bound)	
§ Roselands, Lancaster Drive (E-bound)	
Roselands, Roselands Drive (o/s 215)	
§ Goodrington, Grange View (o/s 2)	
§ Goodrington, Grange Heights (SW-bound)	
§ Goodrington, Goodrington Road Shops (E-bound)	
§ Goodrington, Davies Avenue (S-bound)	
§ Goodrington, Gibson Road 99 (o/s 99)	
§ Paignton, Hookhills (S-bound)	
§ Broadsands, Hookhills Road (S-bound)	
§ Broadsands, Hunters Tor Drive (W-bound)	
§ Preston, Eugene Road (SW-bound)	1323
§ Preston, Manor Corner (SW-bound)	1324
§ Preston, opp Oldway Mansion	1325
§ Paignton, Christ Church (SW-bound)	1325
§ Paignton, Victoria Park (S-bound)	1326
§ Paignton, Hyde Road (O/S 13)	1326
Paignton, Bus Station (Stand 12)	1328
§ Paignton, Dartmouth Road (S-bound)	
§ Paignton, opp The Big Tree Fisher St	
§ Paignton, opp Torbay Leisure Centre	
§ Goodrington, opp Ymca	
§ Goodrington, Waterside Shops (S-bound)	
Broadsands, Library (S-bound)	1335
§ Broadsands, Windy Corner (SE-bound)	1335
§ Churston, Dartmouth Road (SE-bound)	1336
§ Churston, Churston Village (SE-bound)	1338
§ Churston, opp Laywell Road	1339
§ Brixham, Monksbridge (o/s 147)	1341
§ Brixham, New Road (NE-bound)	1341
§ Brixham, opp New Road	1341
§ Brixham, Lower Manor Road (NE-bound)	1342
Brixham, Town Square (Stand A)	1343

Sundays

no service
no service
no service
no service
no service

Notes: § - Time at this stop is indicative. You are advised to be at any stop several minutes before the times shown



MS4/MS5

MS4 Brixham - The Willows Torquay MS5 Brixham - The Willows Torquay

Stagecoach South West

For times of the next departures from a particular stop you can use **traveline-txt** - by sending the SMS code to **84268**. Add the service number after the code if you just want a specific service - eg: **buctdgt 60**. The return message from **traveline-txt** will show the next three departures, and it currently costs 25p plus any message sending charge. Departure times will be real-time predictions where available, or scheduled departure times if not.

You can also get the same information by using the SMS code at www.nextbuses.mobi (only normal browsing charges apply) or through several iPhone or Android apps that offer access to **NextBuses**.

NOTE: SMS codes are different in each direction. Make sure you choose the right direction from these lists.

SMS Code	Stop Name	Street	ATCO Code
tbygdpt	Brixham, Town Square (Stand A)	Bank Lane	1190TOA10002
tbygdja	Brixham, Museum (W-bound)	New Road	1190010852
tbygtmj	Brixham, Opposite Lower Manor Road (SW-bound)	New Road	1190TOA56618
tbygadt	Brixham, nr Cudhill Road	New Road	1190TOA10122
tbydwgd	Brixham, New Road (SW-bound)	New Road	1190TOA10124
tbydtwm	Brixham, New Road (o/s 168)	New Road	1190TOA10125
tbydmwg	Churston, opp Laywell Road	Brixham Road A3022	1190TOA10127
tbydjma	Churston, Churston Village (NW-bound)	Brixham Road A3022	1190TOA10129
tbydagm	Churston, opp Dartmouth Road	Dartmouth Road	1190TOA10134
tbyatga	Broadsands, Windy Corner (NW-bound)	Dartmouth Road	1190TOA10136
tbyapjm	Broadsands, Hunters Tor Drive (E-bound)	Hunters Tor Drive	1190TOX28430
tbyaptp	Broadsands, opp Hookhills Road	Hookhills Road	1190TOX28433
tbyaptm	Goodrington, Gibson Road 114 (o/s 114)	Gibson Road	1190TOA10274
tbygwaj	Goodrington, Davies Avenue (o/s 16)	Davies Avenue	1190TOA56638
tbygtjd	Goodrington, Goodrington Road Shops (o/s 85)	Goodrington Road	1190TOA56596
tbyamjw	Goodrington, Grange Road (opp 7)	Grange Road	1190TOA10265
tbyamja	Goodrington, Grange View (o/s 5)	Grange View	1190TOA10263
tbygwmt	Roselands, Roselands Drive (o/s 234)	Roselands Drive	1190TOA56668
tbyajtd	Roselands, opp Lancaster Drive	Roselands Drive	1190TOA10260
tbyajdp	Roselands, o/s Lulworth Close	Roselands Drive	1190TOA10256
tbygmwt	Roselands, Goodstone Way (o/s 50)	Roselands Drive	1190TOA11117
tbyagja	Roselands, Roselands Drive (o/s 4)	Roselands Drive	1190TOA10250
tbyagaw	Paignton, o/s Bookers	Brixham Road	1190TOA10247
tbyadpw	Paignton, Kings Ash Road (o/s 104)	King's Ash Road	1190TOA10182
tbyjagd	Paignton, Colley End Road (NE-bound)	Colley End Road	1190TOA88868
tbyjagj	Paignton, Treesdale Close (NE-bound)	Colley End Road	1190TOA88869
tbyajmg	Paignton, opp Berry Drive	Colley End Road	1190TOA10167
tbyjagm	Paignton, Berry Drive (NE-bound)	Colley End Road	1190TOA88870
tbyamap	Paignton, Colley End Road (o/s 74)	Colley End Road	1190TOA10164
tbyapwp	Paignton, Christ Church (N-bound)	Torquay Road	1190TOA10324
tbyatwg	Preston, Oldway Mansion (N-bound)	Torquay Road	1190TOA10316
tbyawdm	Preston, Upper Manor Road (NE-bound)	Torquay Road	1190TOA10314
tbyatdt	Broadsands, opp Library 127 Dartmouth Road	Dartmouth Road	1190TOA10140
tbyatpj	Broadsands, Dartmouth Road (o/s 276)	Dartmouth Road	1190TOA10142
tbyawaw	Broadsands, nr Cherrybrook Drive	Dartmouth Road	1190TOA10143
tbyawjd	Goodrington, Waterside Holiday Camp (o/s 174)	Dartmouth Road	1190TOA10145
tbyawdt	Goodrington, Waterside Shops (o/s 148)	Dartmouth Road	1190TOA10147
tbyawat	Goodrington, YMCA (N-bound)	Dartmouth Road	1190TOA10149
tbyatpw	Paignton, Torbay Leisure Centre (N-bound)	Dartmouth Road	1190TOA10151
tbyatjm	Paignton, The Big Tree Fisher Street (N-bound)	Dartmouth Road	1190TOA10153
tbyatdj	Paignton, Dartmouth Road (N-bound)	Dartmouth Road	1190TOA10157
tbyjdmw	Paignton, Bus Station (Stand 12)	Paignton Bus Station	1190TOA51578
tbydadj	Preston, Shelter (NE-bound)	Torquay Road	1190TOA10416
tbydgag	Paignton, Torquay Road (NE-bound)	Torquay Road	1190TOA10311
tbydgjp	Paignton, Torbay Road (N-bound)	Torbay Road	1190TOA10306
tbydgwm	Livermead, Torbay Road (NE-bound)	Torbay Road	1190TOA10309
tbydjmd	Livermead, South Sands (NE-bound)	Torbay Road	1190TOA10302
tbydjtm	Livermead, Livermead House Hotel (NE-bound)	Torbay Road	1190TOA10298
tbydmwv	Torquay, opp Corbyns Head	Torbay Road	1190TOA10294
tbydmpa	Torquay, nr Grand Hotel	Rathmore Road	1190TOA10292
tbydpga	Torquay, Torre Abbey Meadows (NE-bound)	Torbay Road	1190TOA10289
tbydwtm	Torquay, Cary Parade (No 2)	Cary Parade	1190TOA10280
tbydwgm	Torquay, Pavilion (Stand B)	Torbay Road	1190TOA10282
tbyjdtg	Torquay, o/s English Riviera Centre	Belgrave Road	1190TOA88901
tbydmwd	Torquay, Derwent Hotel Belgrave Road (NW-bound)	Belgrave Road	1190TOA10803
tbydmwj	Torquay, Lucius Street (NE-bound)	Lucius Street	1190TOA10801
tbydtaj	Torquay, Tor Church Road (E-bound)	Tor Hill Road	1190TOA10683
tbydpda	Torre, East Street (W-bound)	East Street	1190TOA10694
tbydmgd	Torre, opp Torre Village	Newton Road	1190TOA10696
tbydjwj	Torre, Torre Station Newton Rd (o/s 32)	Newton Road	1190TOZ00853
tbydjdw	Shiphay, opp Old Woods Hill	Newton Road	1190TOA10701
tbydjam	Shiphay, opp Lowes Bridge	Newton Road	1190TOA10522
tbygwdm	The Willows, nr Browns Bridge Road	Browns Bridge Road	1190TOA56646
tbydgmj	The Willows, o/s Marks & Spencer	Car Park	1190TOA10816



MS4/MS5

MS4 The Willows Torquay - Brixham MS5 The Willows Torquay - Brixham

Stagecoach South West

For times of the next departures from a particular stop you can use **traveline-txt** - by sending the SMS code to **84268**. Add the service number after the code if you just want a specific service - eg: **buctdgt 60**. The return message from **traveline-txt** will show the next three departures, and it currently costs 25p plus any message sending charge. Departure times will be real-time predictions where available, or scheduled departure times if not.

You can also get the same information by using the SMS code at www.nextbuses.mobi (only normal browsing charges apply) or through several iPhone or Android apps that offer access to **NextBuses**.

NOTE: SMS codes are different in each direction. Make sure you choose the right direction from these lists.

SMS Code	Stop Name	Street	ATCO Code
tbydgmj	The Willows, o/s Marks & Spencer	Car Park	1190TOA10816
tbygdwj	The Willows, Nicholson Road (SW-bound)	Browns Bridge Road	1190TOA56645
tbydgat	The Willows, Browns Bridge (E-bound)	Riviera Way	1190TOA10706
tbydjt	Shiphay, Lowes Bridge (S-bound)	Newton Road	1190TOA10521
tbyjdjm	Shiphay, nr Regent Close	Newton Road	1190TOA10702
tbydjgj	Hele, opp Shiphay Lane	Newton Road	1190TOA10700
tbydjwg	Torre, Torre Station Newton Rd (o/s 27)	Newton Road	1190TOA10699
tbydmjp	Torre, Torre Village (SE-bound)	Newton Road	1190TOA10695
tbydpaj	Torre, Upton Road (NE-bound)	Upton Road	1190TOA10905
tbydpdw	Torre, opp Upton Park	Lymington Road	1190TOA10664
tbydtgj	Torquay, Library (Stand 3)	Lymington Road	1190TOA10670
tbydpam	Torquay, Lucius Street (SW-bound)	Lucius Street	1190TOA10802
tbydpaw	Torquay, Scarborough Road (SE-bound)	Belgrave Road	1190TOA10805
tbygtmt	Torquay, Kistor Hotel (S-bound)	Belgrave Road	1190TOA56620
tbygagj	Torquay Harbour, Strand Harbourside (Stand I)	Strand	1190TOA10279
tbydwgm	Torquay, Pavilion (Stand B)	Torbay Road	1190TOA10282
tbydpdm	Torquay, Torre Abbey Sands (SW-bound)	Torbay Road	1190TOA10288
tbydmgw	Torquay, opp Grand Hotel	Torbay Road	1190TOA10293
tbydjwt	Livermead, opp Livermead House Hotel	Torbay Road	1190TOA10295
tbydjpt	Livermead, Livermead Cliff (S-bound)	Torbay Road	1190TOA10300
tbydjgd	Livermead, Headland Road (W-bound)	Torbay Road	1190TOA10303
tbydgjg	Paignton, Hollicombe Park (S-bound)	Torbay Road	1190TOA10307
tbydawd	Paignton, St Paul's Church (SW-bound)	Torquay Road	1190TOA10312
tbyajta	Paignton, Berry Avenue (W-bound)	Colley End Road	1190TOA10165
tbyajmw	Paignton, Berry Road (SW-bound)	Colley End Road	1190TOA10166
tbyajdj	Paignton, Colley End Road (W-bound)	Colley End Road	1190TOA10170
tbyjadw	Paignton, Colley End Road (SW-bound)	Colley End Road	1190TOA88867
tbyadtg	Paignton, opp Great Parks Road	King's Ash Road	1190TOA10183
tbyagda	Paignton, Bookers (S-bound)	Brixham Road	1190TOA10248
tbyagjd	Roselands, Harbourne Avenue (E-bound)	Roselands Drive	1190TOA10249
tbyagpm	Roselands, Goodstone Way (opp 60)	Roselands Drive	1190TOA10251
tbyajgd	Roselands, Lynmouth Avenue (SE-bound)	Roselands Drive	1190TOA10255
tbyajtw	Roselands, Lancaster Drive (E-bound)	Roselands Drive	1190TOA10261
tbygwmw	Roselands, Roselands Drive (o/s 215)	Grange View	1190TOA56667
tbyampa	Goodrington, Grange View (o/s 2)	Grange View	1190TOA10262
tbyamjg	Goodrington, Grange Heights (SW-bound)	Grange Road	1190TOA10264
tbygdtm	Goodrington, Goodrington Road Shops (E-bound)	Goodrington Road	1190TOA56597
tbygwam	Goodrington, Davies Avenue (S-bound)	Goodrington Road	1190TOA56639
tbyaptw	Goodrington, Gibson Road 99 (o/s 99)	Gibson Road	1190TOA10272
tbygpm	Paignton, Hookhills (S-bound)	Hookhills	1190TOA11146
tbyapwa	Broadsands, Hookhills Road (S-bound)	Hookhills Road	1190TOX28432
tbyapta	Broadsands, Hunters Tor Drive (W-bound)	Hunters Tor Drive	1190TOX28431
tbydamw	Preston, Eugene Road (SW-bound)	Eugene Road	1190TOA10313
tbyawad	Preston, Manor Corner (SW-bound)	Torquay Road	1190TOA10315
tbyatpt	Preston, opp Oldway Mansion	Torquay Road	1190TOA10318
tbyatjd	Paignton, Christ Church (SW-bound)	Torquay Road	1190TOA10321
tbyapwm	Paignton, Victoria Park (S-bound)	Torquay Road	1190TOA10223
tbyatam	Paignton, Hyde Road (O/S 13)	Hyde Road	1190TOA10224
tbyjdmw	Paignton, Bus Station (Stand 12)	Paignton Bus Station	1190TOA51578
tbyatjt	Paignton, Dartmouth Road (S-bound)	Dartmouth Road	1190TOA10156
tbyatma	Paignton, opp The Big Tree Fisher St	Dartmouth Road	1190TOA10154
tbyatwm	Paignton, opp Torbay Leisure Centre	Dartmouth Road	1190TOA10152
tbyawap	Goodrington, opp Ymca	Dartmouth Road	1190TOA10150
tbyawja	Goodrington, Waterside Shops (S-bound)	Dartmouth Road	1190TOA10148
tbyatgm	Broadsands, Library (S-bound)	Dartmouth Road	1190TOA10139
tbyatpd	Broadsands, Windy Corner (SE-bound)	Dartmouth Road	1190TOA10138
tbydamg	Churston, Dartmouth Road (SE-bound)	Dartmouth Road	1190TOA10135
tbydjga	Churston, Churston Village (SE-bound)	Brixham Road	1190TOA10131
tbydpdg	Churston, opp Laywell Road	Brixham Road A3022	1190TOA10128
tbydtwt	Brixham, Monksbridge (o/s 147)	New Road	1190TOA10126
tbydwmw	Brixham, New Road (NE-bound)	New Road	1190TOA10123
tbygagt	Brixham, opp New Road	New Road	1190TOA10121
tbygtat	Brixham, Lower Manor Road (NE-bound)	New Road	1190TOA11198
tbygdpt	Brixham, Town Square (Stand A)	Bank Lane	1190TOA10002



MS4/MS5

MS4 Brixham - The Willows Torquay MS5 Brixham - The Willows Torquay

Stagecoach South West

Service Restrictions

Th - Thursdays

	Mo	Tu	We	Th	Fr	Sa	Su	Mo	Tu	We	Th	Fr	Sa	Su	Mo	Tu	We	Th	Fr	Sa	Su	Mo	Tu	We	Th	Fr	Sa	Su	Mo	Tu				
2017 February			1	2	3	4	5	6	7	8	9	10	11	12	13	14	15	16	17	18	19	20	21	22	23	24	25	26	27	28				
March			1	2	3	4	5	6	7	8	9	10	11	12	13	14	15	16	17	18	19	20	21	22	23	24	25	26	27	28	29	30	31	
April					1	2	3	4	5	6	7	8	9	10	11	12	13	14	15	16	17	18	19	20	21	22	23	24	25	26	27	28	29	30

Tu - Tuesdays

	Mo	Tu	We	Th	Fr	Sa	Su	Mo	Tu	We	Th	Fr	Sa	Su	Mo	Tu	We	Th	Fr	Sa	Su	Mo	Tu	We	Th	Fr	Sa	Su	Mo	Tu				
2017 February			1	2	3	4	5	6	7	8	9	10	11	12	13	14	15	16	17	18	19	20	21	22	23	24	25	26	27	28				
March			1	2	3	4	5	6	7	8	9	10	11	12	13	14	15	16	17	18	19	20	21	22	23	24	25	26	27	28	29	30	31	
April					1	2	3	4	5	6	7	8	9	10	11	12	13	14	15	16	17	18	19	20	21	22	23	24	25	26	27	28	29	30

Days of operation

Mo = Monday, Tu = Tuesday, We = Wednesday, Th = Thursday, Fr = Friday

Sa = Saturday

Su = Sunday

**SB4****Sainsbury - Broadsands - cherry Brook - Sainsbury
Monday, Wednesday & Friday Only**

Torbay Buses

Timetable valid from 03/04/2017 until further notice.

Direction of stops: where shown (eg: W-bound) this is the compass direction towards which the bus is pointing when it stops

Mondays to Fridays

Service Restrictions	MWF	MWF
Yalberton, Brixham Road Sainsburys (NW-bound)	1040	1245
§ Goodrington, Brixham Road (SE-bound)	1042	1247
Broadsands, Broadsands Road (opp 6A)	1045	1250
§ Broadsands, Lower Fowden (E-bound)	1046	1251
Broadsands, Brunel Road (o/s 40)	1047	1252
§ Broadsands, opp Brunel Road	1047	1252
§ Broadsands, Brunel Road (NW-bound)	1047	1252
§ Broadsands, Broadsands Road (o/s 6A)	1048	1253
§ Broadsands, Broadsands Road (W-bound)	1049	1254
§ Broadsands, opp Library 127 Dartmouth Road	1049	1254
§ Broadsands, Dartmouth Road (o/s 276)	1050	1255
Broadsands, Broadsands Park Road (S-bound)	1052	1257
§ Broadsands, Broadsands Avenue (N-bound)	1053	1258
Goodrington, Silver Bridge Close (opp 10)	1055	1300
§ Goodrington, St Mawes Drive (o/s 41)	1056	1301
§ Goodrington, Gibson Road 114 (o/s 114)	1056	1301
Goodrington, opp Gibson Road	1058	1303
§ Goodrington, opp Gibson Gardens	1058	1303
§ Goodrington, Grange Road (opp 7)	1059	1304
Goodrington, Grange View (o/s 5)	1100	1305
§ Roselands, Roselands Drive (o/s 234)	1100	1305
§ Roselands, opp Lancaster Drive	1101	1306
§ Roselands, o/s Lulworth Close	1101	1306
§ Roselands, Goodstone Way (o/s 50)	1102	1307
§ Roselands, Roselands Drive (o/s 4)	1103	1308
Yalberton, Brixham Road Sainsburys (NW-bound)	1105	1310

Saturdays

no service

Sundays

no service

Service Restrictions: MWF - Valid only Monday, Wednesday, Friday**Notes:** § - Time at this stop is indicative. You are advised to be at any stop several minutes before the times shown

**SB4****Sainsbury - Broadsands - cherry Brook - Sainsbury
Monday, Wednesday & Friday Only**

Torbay Buses

For times of the next departures from a particular stop you can use **traveline-txt** - by sending the SMS code to **84268**. Add the service number after the code if you just want a specific service - eg: **buctdgt 60**. The return message from **traveline-txt** will show the next three departures, and it currently costs 25p plus any message sending charge. Departure times will be real-time predictions where available, or scheduled departure times if not.

You can also get the same information by using the SMS code at www.nextbuses.mobi (only normal browsing charges apply) or through several iPhone or Android apps that offer access to **NextBuses**.

NOTE: SMS codes are different in each direction. Make sure you choose the right direction from these lists.

SMS Code	Stop Name	Street	ATCO Code
tbyadta	Yalberton, Brixham Road Sainsburys (NW-bound)	Yalberton Road	1190PLY38686
tbyajwg	Goodrington, Brixham Road (SE-bound)	Brixham Road	1190TOA11009
tbyjdpw	Broadsands, Broadsands Road (opp 6A)	Broadsands Road	1190TOA88910
tbydgma	Broadsands, Lower Fowden (E-bound)	Lower Fowden	1190TOA10998
tbydgjm	Broadsands, Brunel Road (o/s 40)	Brunel Road	1190TOA10997
tbydgaj	Broadsands, opp Brunel Road	Brunel Road	1190TOA10999
tbydajm	Broadsands, Brunel Road (NW-bound)	Brunel Road	1190TOA11000
tbyjdwm	Broadsands, Broadsands Road (o/s 6A)	Broadsands Road	1190TOA88909
tbyatmw	Broadsands, Broadsands Road (W-bound)	Broadsands Road	1190TOA11001
tbyatdt	Broadsands, opp Library 127 Dartmouth Road	Dartmouth Road	1190TOA10140
tbyatpj	Broadsands, Dartmouth Road (o/s 276)	Dartmouth Road	1190TOA10142
tbyawjp	Broadsands, Broadsands Park Road (S-bound)	Broadsands Park Road	1190TOA11003
tbyatwd	Broadsands, Broadsands Avenue (N-bound)	Broadsands Avenue	1190TOY38422
tbyatwp	Goodrington, Silver Bridge Close (opp 10)	Cherry Brook Drive	1190TOA10277
tbygpmg	Goodrington, St Mawes Drive (o/s 41)	Cherrybrook Drive	1190TOA11148
tbyaptn	Goodrington, Gibson Road 114 (o/s 114)	Gibson Road	1190TOA10274
tbyapda	Goodrington, opp Gibson Road	Gibson Road	1190TOA10270
tbyamta	Goodrington, opp Gibson Gardens	Gibson Road	1190TOA10267
tbyamjw	Goodrington, Grange Road (opp 7)	Grange Road	1190TOA10265
tbyamja	Goodrington, Grange View (o/s 5)	Grange View	1190TOA10263
tbygwmt	Roselands, Roselands Drive (o/s 234)	Roselands Drive	1190TOA56668
tbyajtd	Roselands, opp Lancaster Drive	Roselands Drive	1190TOA10260
tbyajdp	Roselands, o/s Lulworth Close	Roselands Drive	1190TOA10256
tbygmwt	Roselands, Goodstone Way (o/s 50)	Roselands Drive	1190TOA11117
tbyagja	Roselands, Roselands Drive (o/s 4)	Roselands Drive	1190TOA10250



SB4

Sainsbury - Broadsands - cherry Brook - Sainsbury Monday, Wednesday & Friday Only

Torbay Buses

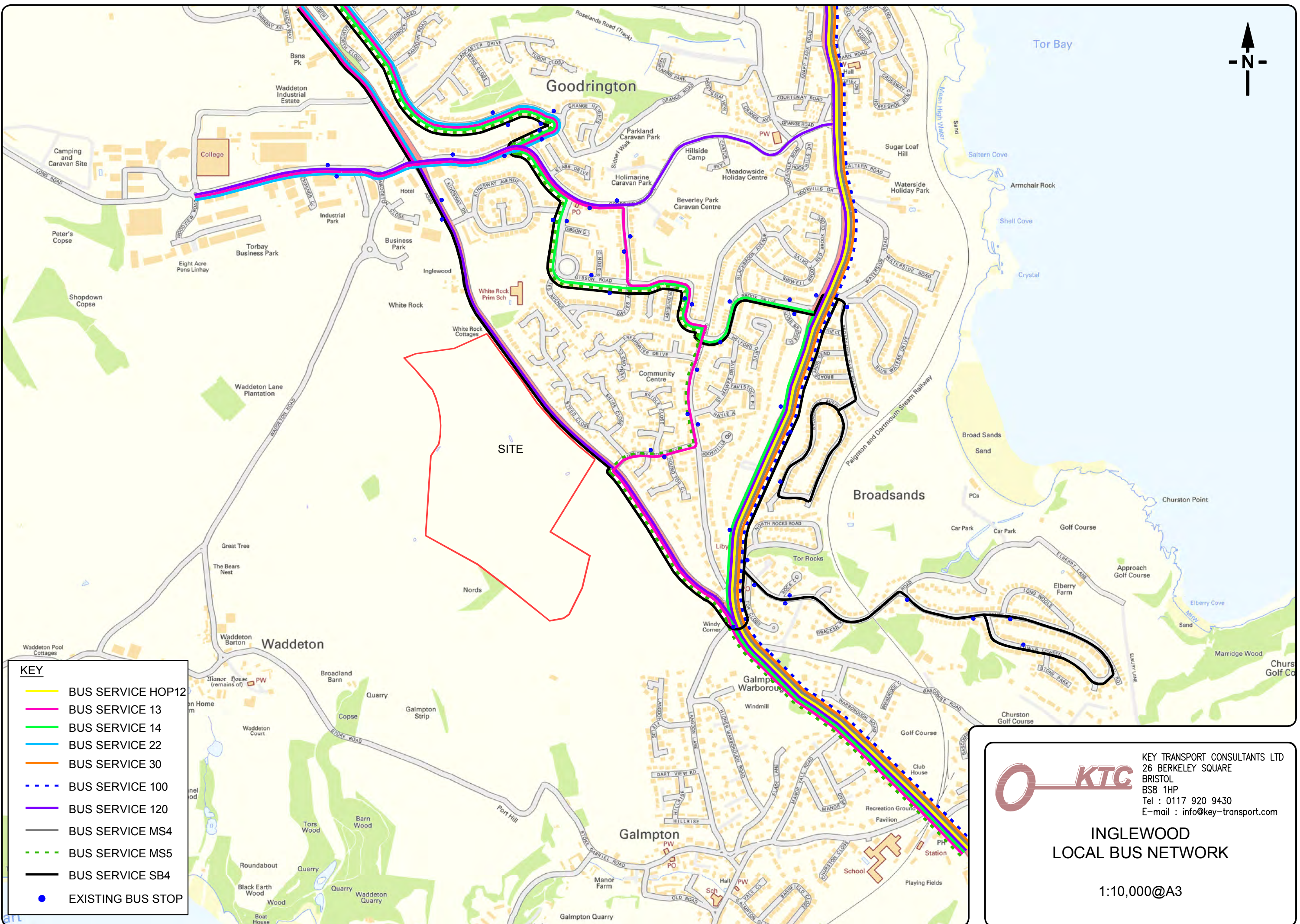
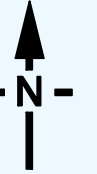
Service Restrictions

MWF - Valid only Monday, Wednesday, Friday

	Mo	Tu	We	Th	Fr	Sa	Su	Mo	Tu	We	Th	Fr	Sa	Su	Mo	Tu	We	Th	Fr	Sa	Su	Mo	Tu	We	Th	Fr	Sa	Su	Mo	Tu							
2017 September					1	2	3	4	5	6	7	8	9	10	11	12	13	14	15	16	17	18	19	20	21	22	23	24	25	26	27	28	29	30			
October							1	2	3	4	5	6	7	8	9	10	11	12	13	14	15	16	17	18	19	20	21	22	23	24	25	26	27	28	29	30	31
November			1	2	3	4	5	6	7	8	9	10	11	12	13	14	15	16	17	18	19	20	21	22	23	24	25	26	27	28	29	30					

- # Days of operation
- # Mo = Monday, Tu = Tuesday, We = Wednesday, Th = Thursday, Fr = Friday
- # Sa = Saturday
- # Su = Sunday

THE PROPERTY OF THIS DRAWING IS VESTED IN KEY TRANSPORT CONSULTANTS LTD AND MUST NOT BE COPIED OR REPRODUCED IN ANY WAY WITHOUT THEIR WRITTEN CONSENT
REPRODUCED FROM THE ORDNANCE SURVEY MAP WITH THE PERMISSION OF THE CONTROLLER OF HMSO. © CROWN COPYRIGHT. LICENCE NO. 100035409



KEY	
	BUS SERVICE HOP12
	BUS SERVICE 13
	BUS SERVICE 14
	BUS SERVICE 22
	BUS SERVICE 30
	BUS SERVICE 100
	BUS SERVICE 120
	BUS SERVICE MS4
	BUS SERVICE MS5
	BUS SERVICE SB4
	EXISTING BUS STOP

 KEY TRANSPORT CONSULTANTS LTD
26 BERKELEY SQUARE
BRISTOL
BS8 1HP
Tel : 0117 920 9430
E-mail : info@key-transport.com

**INGLEWOOD
LOCAL BUS NETWORK**

1:10,000@A3


Appendix D

Proposed Site Access Junction and Proposed Bus Stop Infrastructure

NOTE THE PROPERTY OF THIS DRAWING AND DESIGN IS VESTED IN KEY TRANSPORT CONSULTANTS LIMITED AND MUST NOT BE COPIED OR REPRODUCED IN ANY WAY WITHOUT THEIR WRITTEN CONSENT
 CAD FILE NAME : F:\DATA\Jobs\0734_White Rock 2_Paignton\AutoCAD\0734-057.dwg



REV	DR	CH	PA	DATE

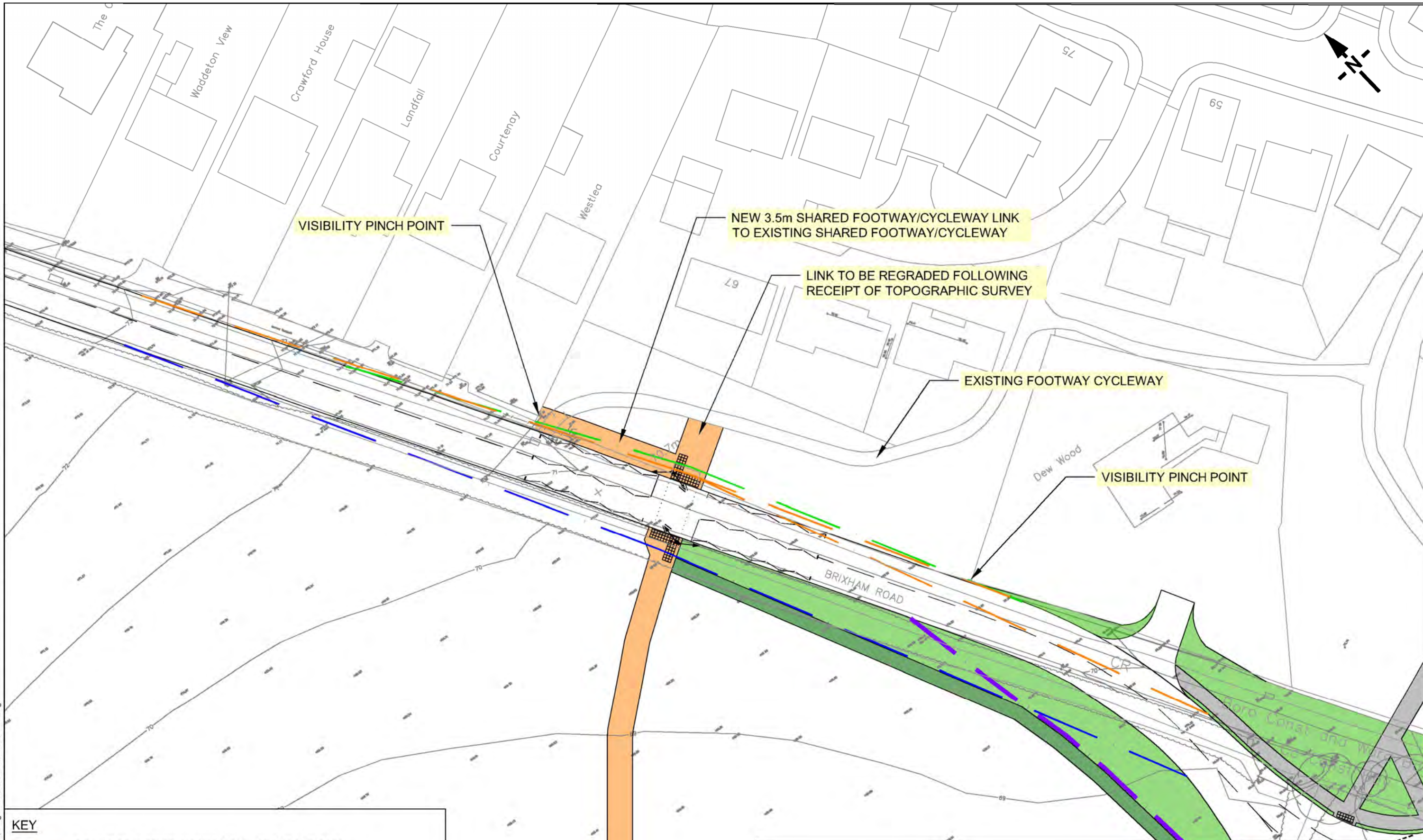
INGLEWOOD, PAIGNTON					ABACUS PROJECTS LTD				
PROPOSED FOUR-ARM ACCESS ROUNDABOUT					 KEY TRANSPORT CONSULTANTS LTD 26 BERKELEY SQUARE BRISTOL BS8 1HP Tel : 0117 920 9430 E-mail : info@key-transport.com				
DRAWN BY	CHECKED BY	PASSED BY	DATE	SCALES @ A3 SIZE	ISSUE STATUS	DRAWING NUMBER	REV.		
FF	DRK	DRK	NOV 17	1:1,000@A3	PRELIMINARY	0734-057			

Appendix E

Proposed Pedestrian and Cycle Access

NOTE THE PROPERTY OF THIS DRAWING AND DESIGN IS VESTED IN KEY TRANSPORT CONSULTANTS LIMITED AND MUST NOT BE COPIED OR REPRODUCED IN ANY WAY WITHOUT THEIR WRITTEN CONSENT

CAD FILE NAME : F:\DATA\AU\0734_Whit Rock 2_Paignton\AutoCAD\0734-023RevB.dwg



KEY

- 1.5m X 80m PEDESTRIAN VISIBILITY SPLAYS
- 2.5m X 50m PEDESTRIAN AND CYCLIST VISIBILITY SPLAYS
- 2.5m X 80m PEDESTRIAN AND CYCLIST VISIBILITY SPLAYS

A	Introduction of new section of shared footway/ cycleway along edge of carriageway to link to existing.	FF	DRK	DRK	MAR 17
B	Realignment of footway/ cycleway through site and adjustment of bus stop locations to match those shown on drawing 0734-032.	FF	DRK	DRK	JUN 17
REV		DR	CH	PA	DATE

INGLEWOOD, PAIGNTON

POTENTIAL NORTHER CROSSING
TOUCAN CROSSING

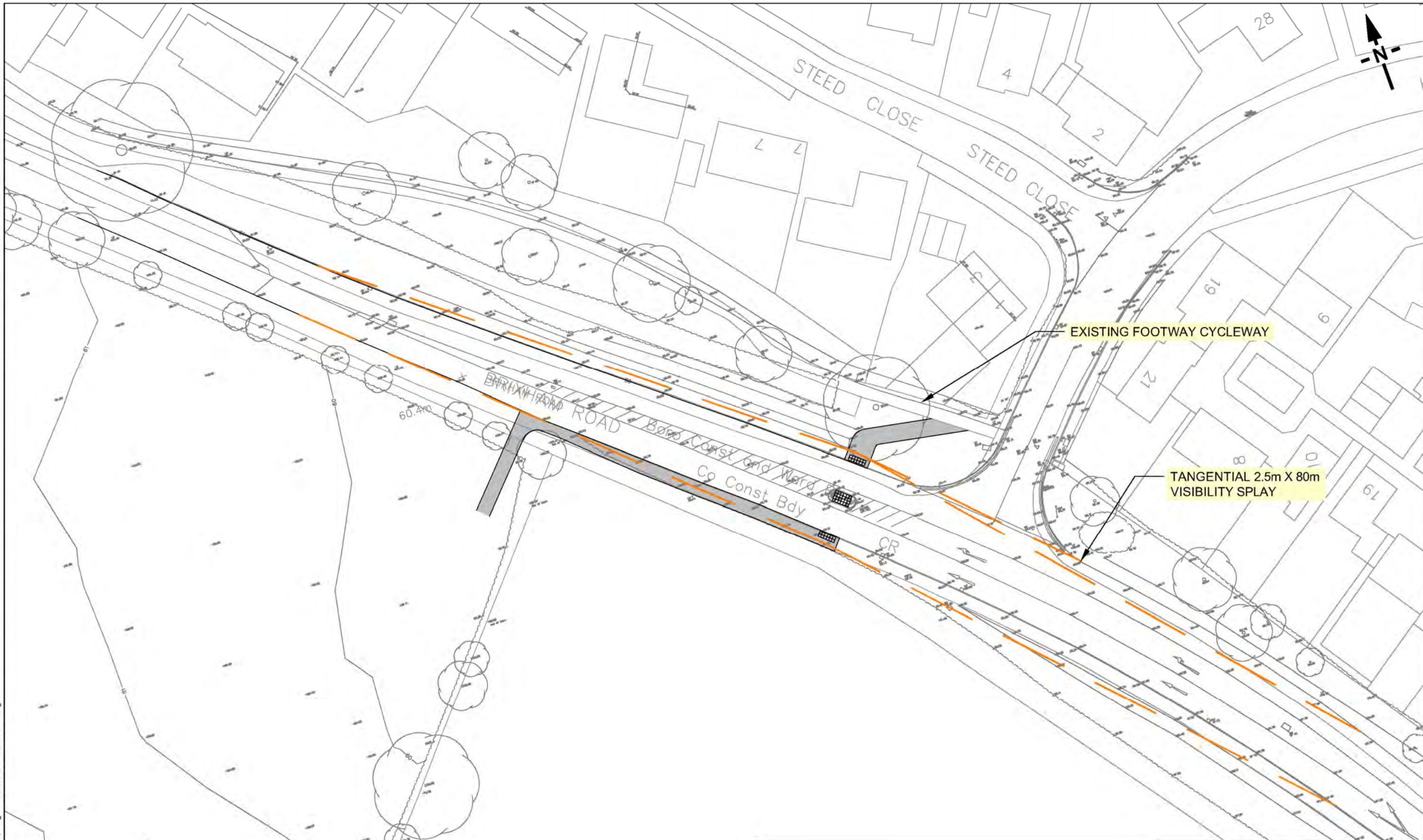
DRAWN BY	CHECKED BY	PASSED BY	DATE	SCALES @ A3 SIZE	ISSUE STATUS
FF	DRK	DRK	JUN 17	1:1,000@A3	PRELIMINARY

ABACUS PROJECTS LTD

KEY TRANSPORT CONSULTANTS LTD
26 BERKELEY SQUARE
BRISTOL
BS8 1HP
Tel : 0117 920 9430
E-mail : info@key-transport.com

DRAWING NUMBER	REV.
0734-023	B

CAD FILE NAME : F:\DATA\AU0610734_White Rock 2, Paignton\AutoCAD\0734-029RevA.dwg
 NOTE THE PROPERTY OF THIS DRAWING AND DESIGN IS VESTED IN KEY TRANSPORT CONSULTANTS LIMITED AND MUST NOT BE COPIED OR REPRODUCED IN ANY WAY WITHOUT THEIR WRITTEN CONSENT



EXISTING FOOTWAY CYCLEWAY


TANGENTIAL 2.5m X 80m VISIBILITY SPLAY

KEY

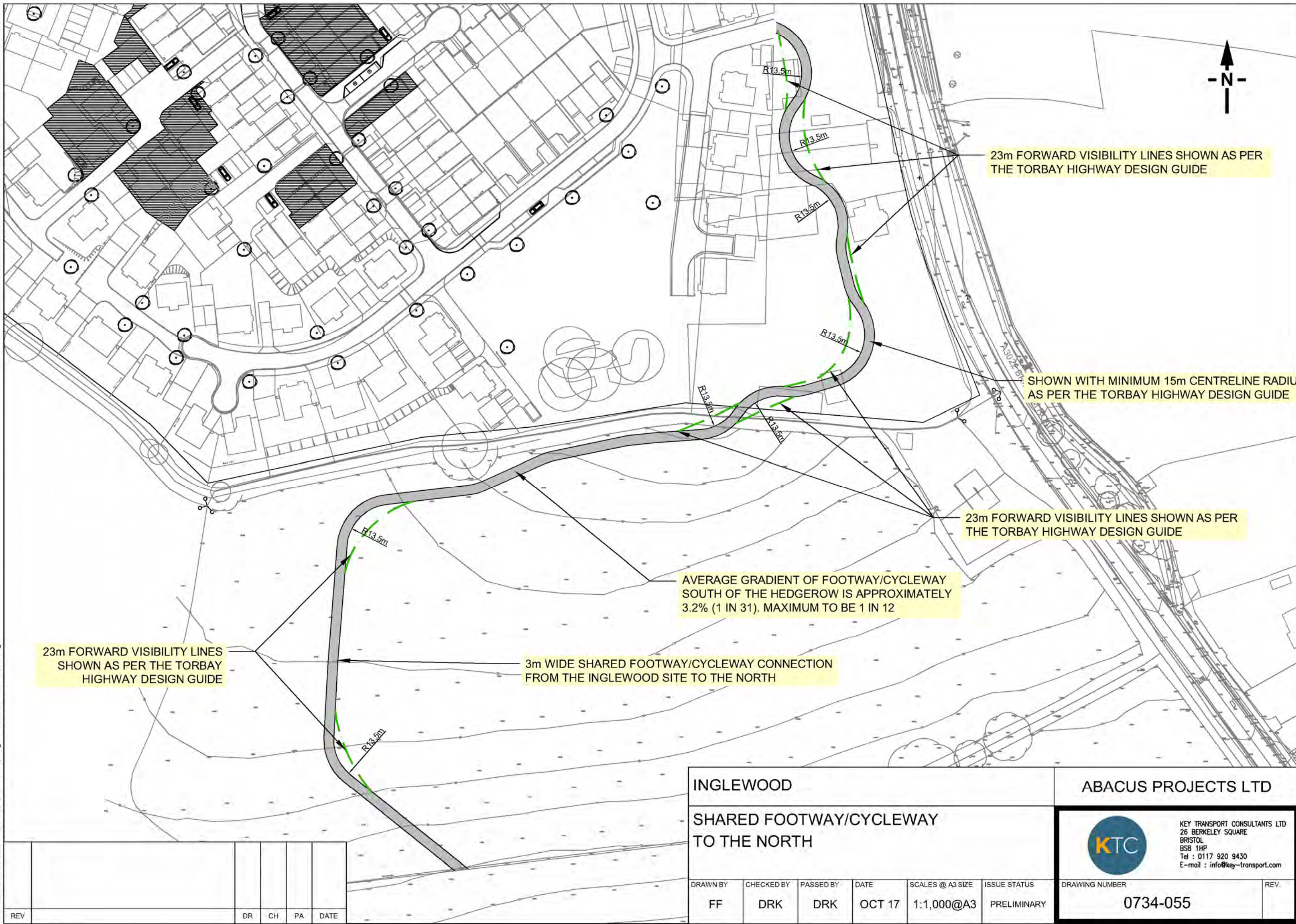
— 1.5m X 80m PEDESTRIAN VISIBILITY SPLAYS

A	Amendment to site name.	FF	DRK	DRK	JUN 17
REV		DR	CH	PA	DATE

NOTE: DUCTS TO BE INCLUDED TO ALLOW FOR POTENTIAL FUTURE UPGRADE TO SIGNAL CROSSING

INGLEWOOD, PAIGNTON				ABACUS PROJECTS LTD			
POTENTIAL SOUTHERN CROSSING OPTION 3 - UNCONTROLLED CROSSING				 KEY TRANSPORT CONSULTANTS LTD 26 BERKELEY SQUARE BRISTOL BS8 1HP Tel : 0117 920 9430 E-mail : info@key-transport.com			
DRAWN BY	CHECKED BY	PASSED BY	DATE	SCALES @ A3 SIZE	ISSUE STATUS	DRAWING NUMBER	REV.
FF	DRK	DRK	MAR 17	1:500@A3	PRELIMINARY	0734-029	A

NOTE THE PROPERTY OF THIS DRAWING AND DESIGN IS VESTED IN KEY TRANSPORT CONSULTANTS LIMITED AND MUST NOT BE COPIED OR REPRODUCED IN ANY WAY WITHOUT THEIR WRITTEN CONSENT
 CAD FILE NAME : F:\DATA\Jobs\0734 - White Rock 2, Paignton\AutoCAD\0734-055.056.dwg



23m FORWARD VISIBILITY LINES SHOWN AS PER THE TORBAY HIGHWAY DESIGN GUIDE

SHOWN WITH MINIMUM 15m CENTRELINE RADIUS AS PER THE TORBAY HIGHWAY DESIGN GUIDE

23m FORWARD VISIBILITY LINES SHOWN AS PER THE TORBAY HIGHWAY DESIGN GUIDE

AVERAGE GRADIENT OF FOOTWAY/CYCLEWAY SOUTH OF THE HEDGEROW IS APPROXIMATELY 3.2% (1 IN 31). MAXIMUM TO BE 1 IN 12

23m FORWARD VISIBILITY LINES SHOWN AS PER THE TORBAY HIGHWAY DESIGN GUIDE

3m WIDE SHARED FOOTWAY/CYCLEWAY CONNECTION FROM THE INGLEWOOD SITE TO THE NORTH

INGLEWOOD
SHARED FOOTWAY/CYCLEWAY TO THE NORTH

ABACUS PROJECTS LTD



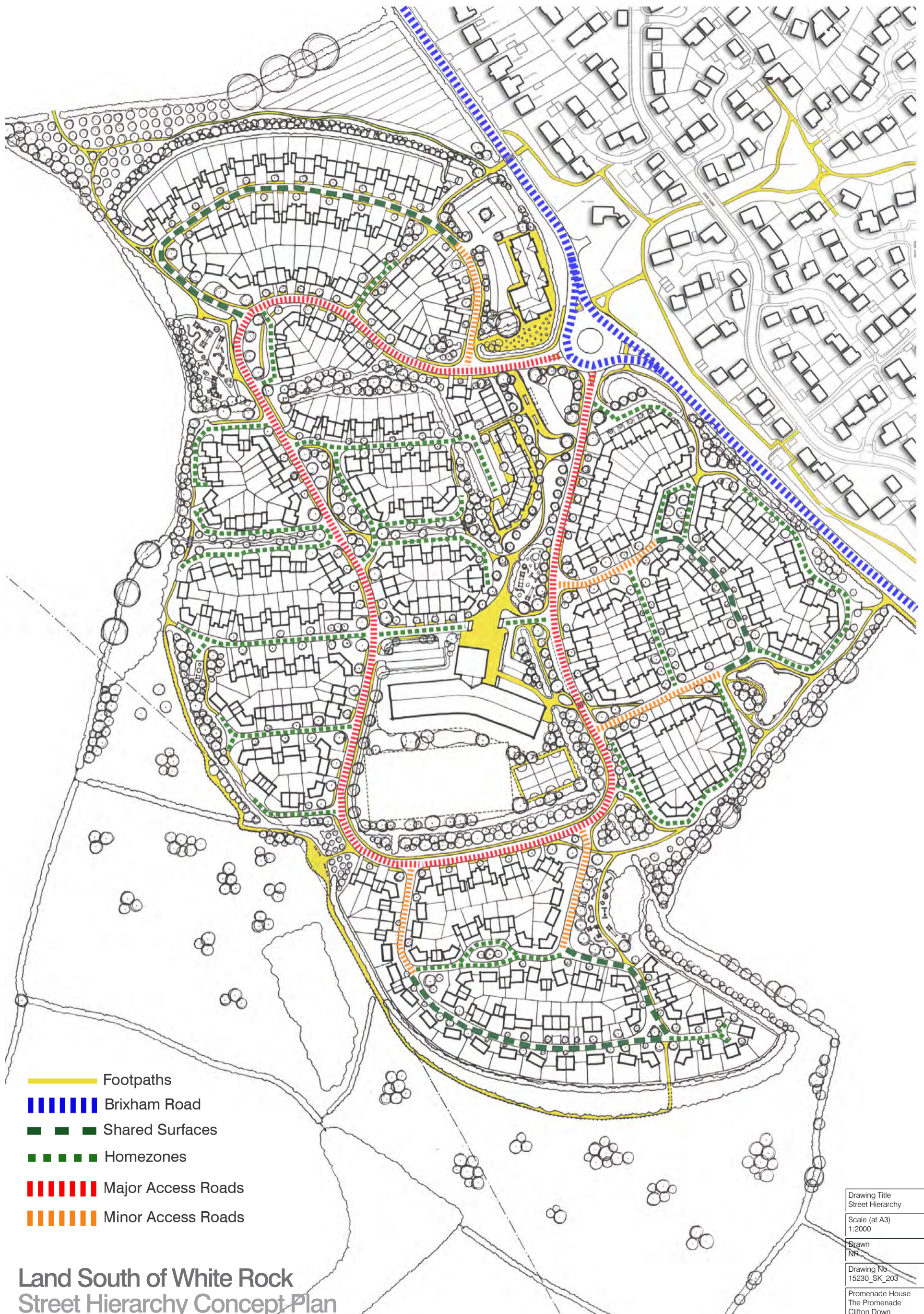
KEY TRANSPORT CONSULTANTS LTD
 26 BERKELEY SQUARE
 BRISTOL
 BS8 1HP
 Tel : 0117 920 9430
 E-mail : info@key-transport.com

REV	DR	CH	PA	DATE

DRAWN BY	CHECKED BY	PASSED BY	DATE	SCALES @ A3 SIZE	ISSUE STATUS	DRAWING NUMBER	REV.
FF	DRK	DRK	OCT 17	1:1,000@A3	PRELIMINARY	0734-055	

Appendix F

Proposed Internal Street Hierarchy



- Footpaths
- Brixham Road
- Shared Surfaces
- Homezones
- Major Access Roads
- Minor Access Roads

Land South of White Rock
 Street Hierarchy Concept Plan

Drawing Title Street Hierarchy	Project Land South of White Rk
Scale (at A3) 1:2000	Date 16.10.2017
Drawn NR	Chk -
Drawing No 15230_SK_203	Rev G
Promenade House The Promenade Clifton Down Bristol BS8 3NE	T +44 (0)117 974 3271 E pauseaver @stridetreglown.com