



Scale 1:5000 @ A3


© Crown copyright and database rights 2017 Ordnance Survey 100022695.

 Brixham Town Council


Charging Zone 1

 Urban areas within the 20 percent most deprived LSOAs (excluding Future Growth Areas)

Charging Zone 2

 Outside 20 percent most deprived LSOAs & within the Built Up Area

Charging Zone 3

 Outside the Built Up Area (i.e. within the Countryside Area/Undeveloped Coast)