

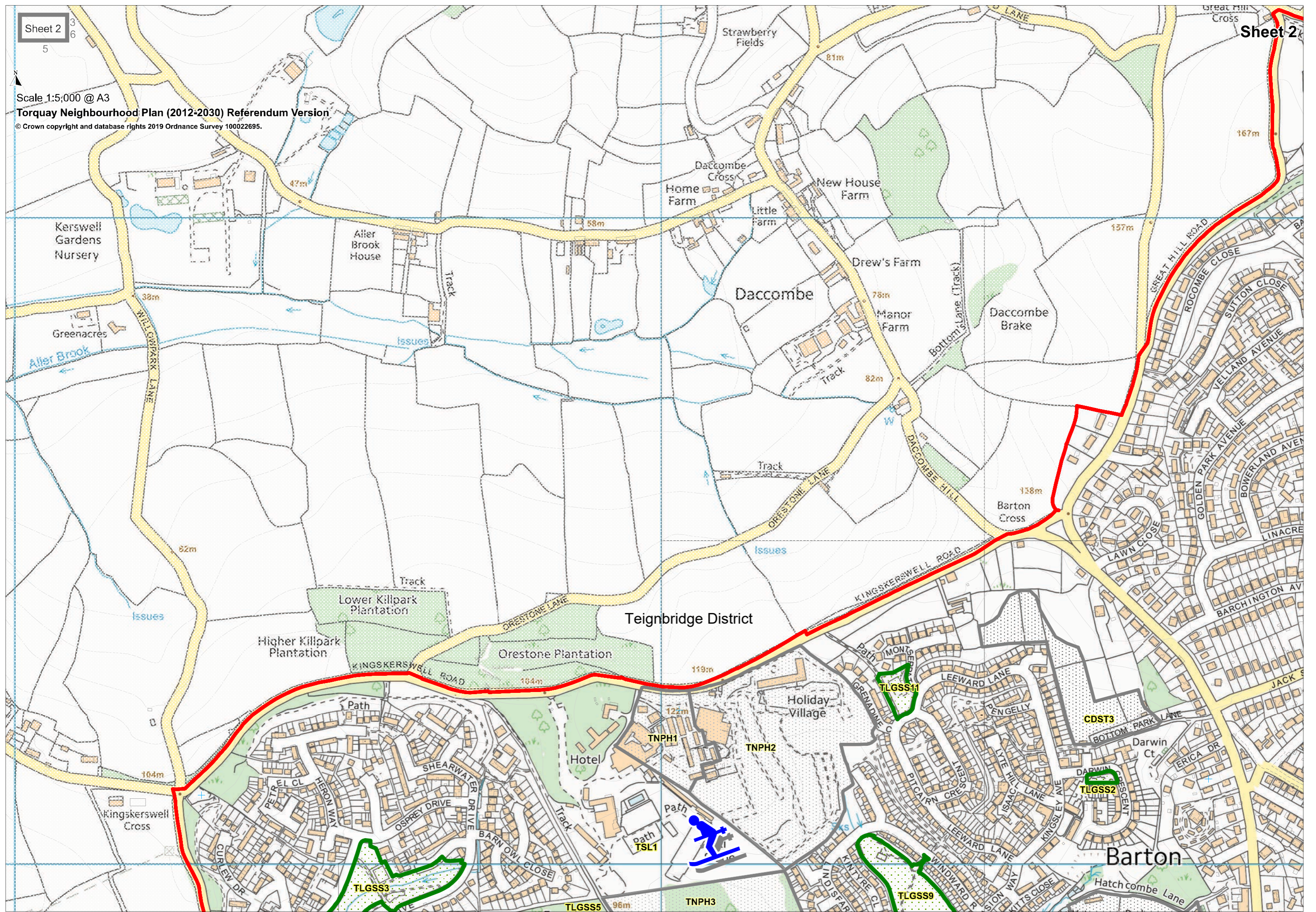
Scale 1:5,000 @ A3

Torquay Neighbourhood Plan (2012-2030) Referendum Version

© Crown copyright and database rights 2019 Ordnance Survey 100022695.

TT2 TJ3
 TLGS
 M10
 TH11
 CDST1

Scale 1:5,000 @ A3
Torquay Neighbourhood Plan (2012-2030) Referendum Version
© Crown copyright and database rights 2019 Ordnance Survey 100022695.



Teignbridge District

Barton

TLGSS3

TLGSS5 96m

TNPH3

TLGSS9

TLGSS2

TLGSS11

CDST3

TNPH1

TNPH2

Kerswell Gardens Nursery

Dacombe Cross
Home Farm

New House Farm

Dacombe

Drew's Farm

Manor Farm

Dacombe Brake

Lower Killpark Plantation

Higher Killpark Plantation

Orestone Plantation

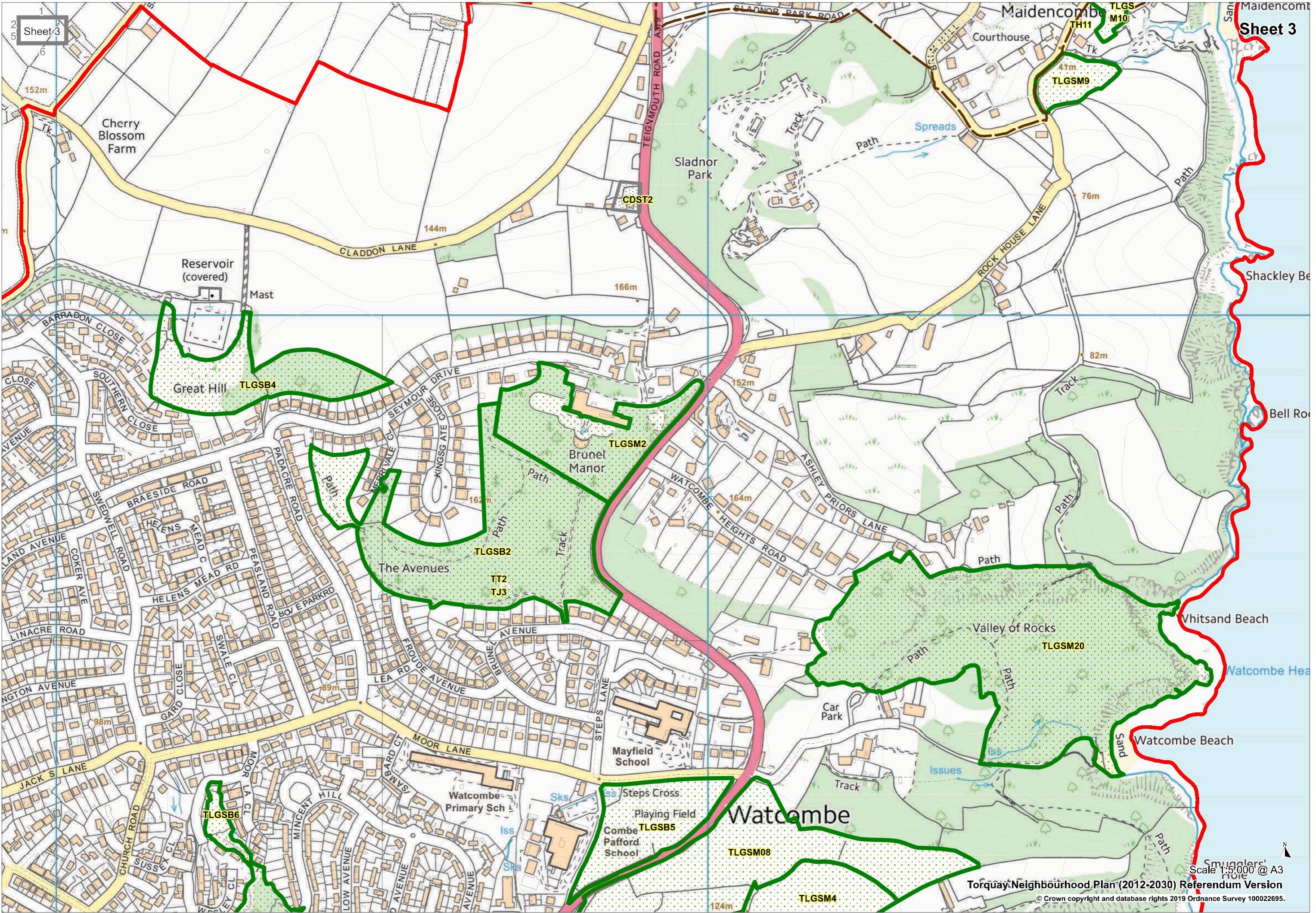
Holiday Village

Hotel

Kingskerswell Cross

Darwin Ct

Hatchcombe Lane



Sheet 3

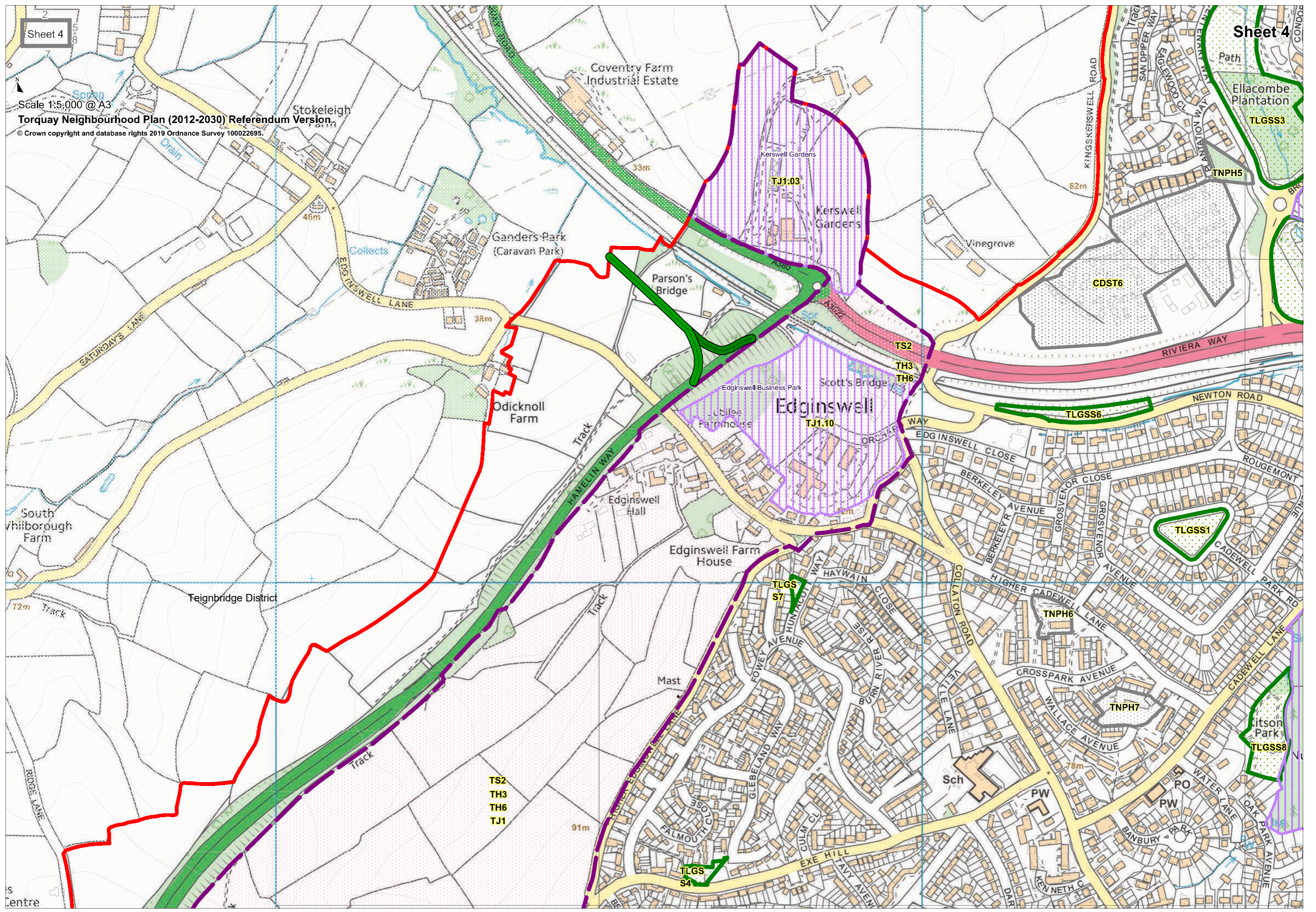
Sheet 3

Torquay Neighbourhood Plan (2012-2030) Referendum Version

© Crown copyright and database rights 2019 Ordnance Survey 100022695.

Scale 1:5,000 @ A3





TS2
TH3
TH6
TJ1

TLGS
S4

TLGSS1

CDST6

TNPH5

TNPH6

TNPH7

TLGSS8

TJ1.03

TJ1.10

TS2

TH3

TH6

TLGS
S7

Path

Ellacombe
Plantation

Coventry Farm
Industrial Estate

Kerswell Gardens

Kerswell
Gardens

Vinegrove

Ganders Park
(Caravan Park)

Parson's
Bridge

Edginswell Business Park

Scott's Bridge

Edginswell

Odicknoll
Farm

Edginswell
Hall

Edginswell Farm
House

South
Whilborough
Farm

Feignbridge District

Titson
Park

Sch

PW

PW

PO

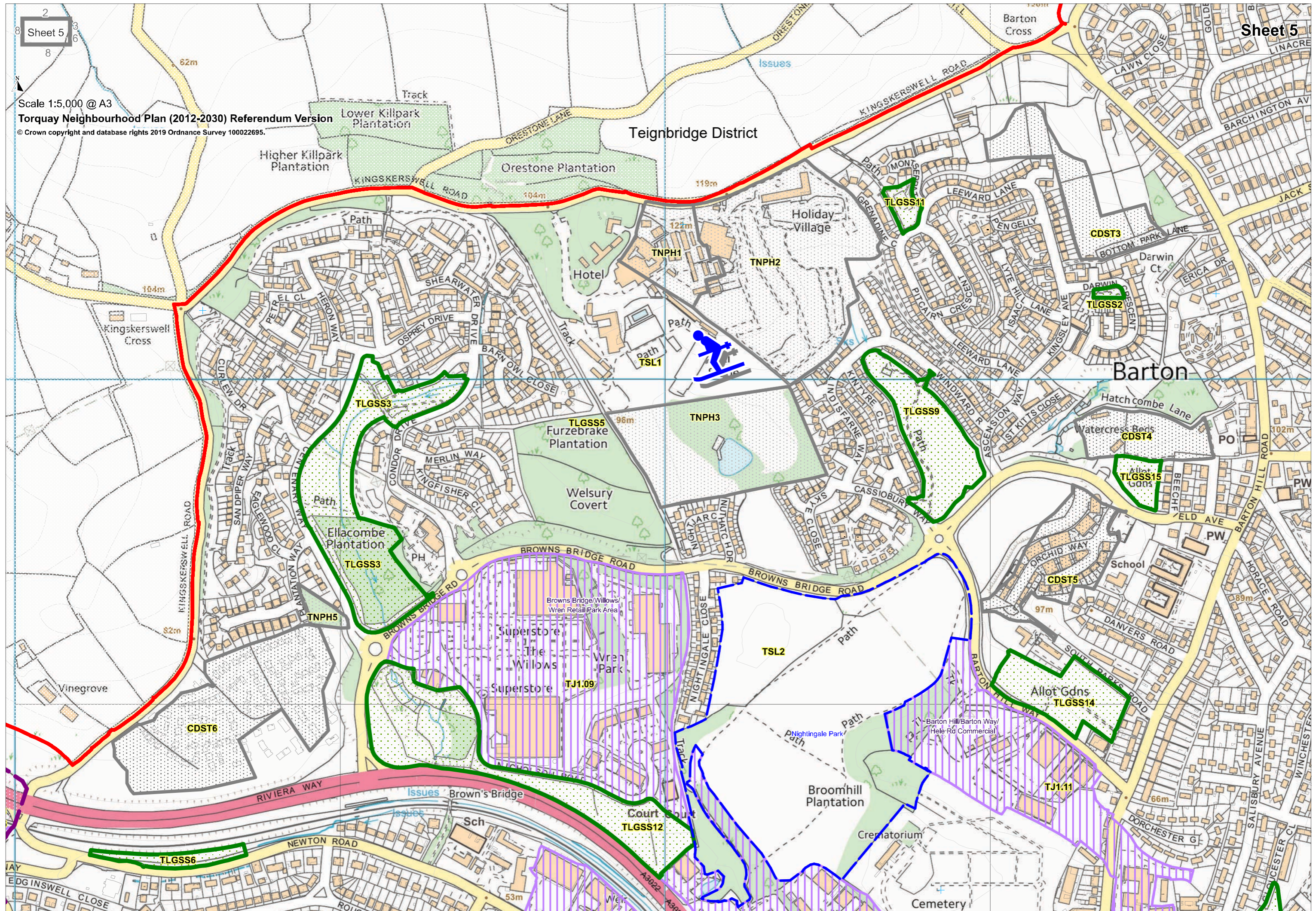
PW

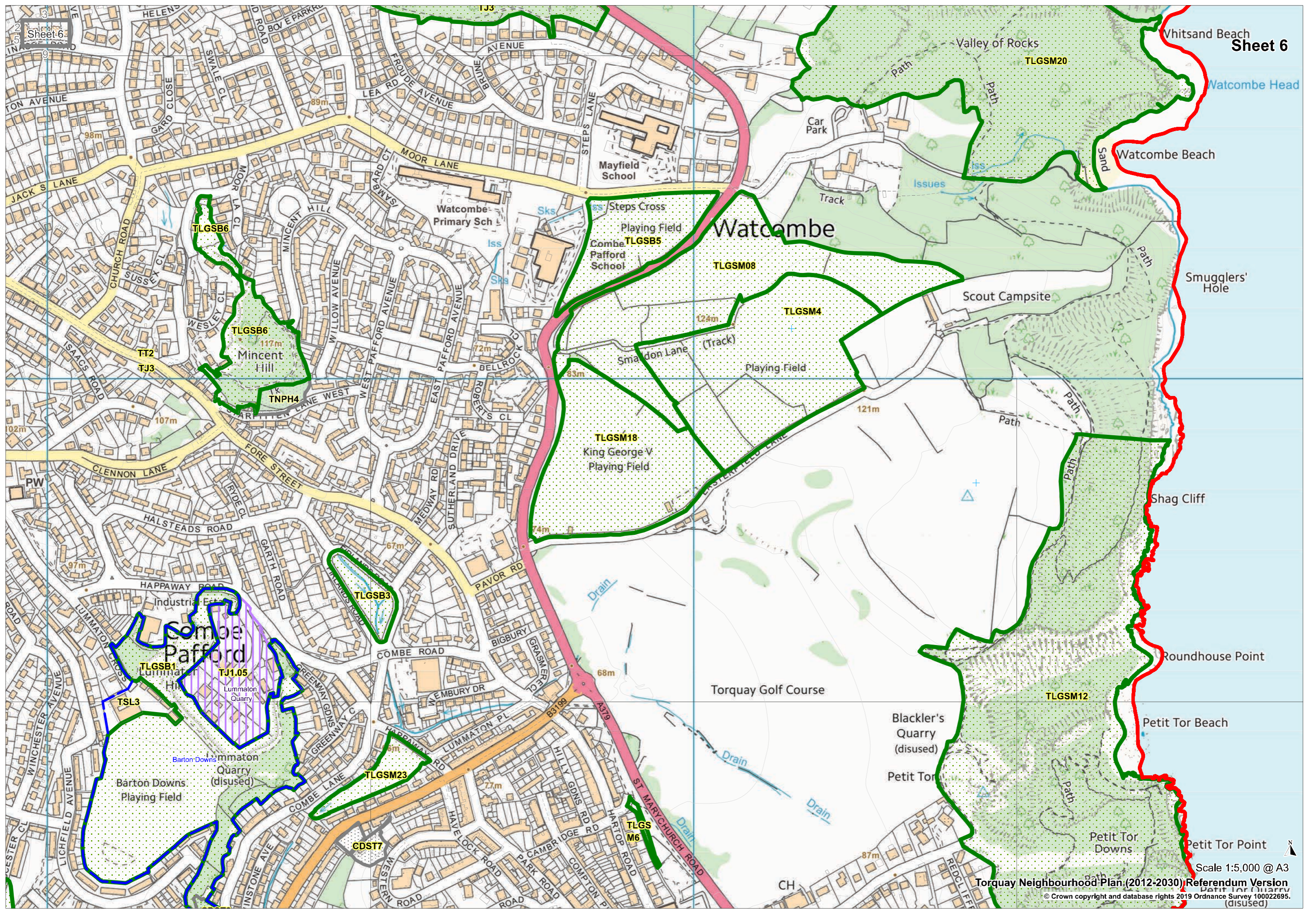
Centre

Scale 1:5,000 @ A3
Torquay Neighbourhood Plan (2012-2030) Referendum Version
© Crown copyright and database rights 2019 Ordnance Survey 100022695.

Teignbridge District

Barton





TON AVENUE
JACK S LANE
CHURCH ROAD
ISAACS ROAD
CLENNON LANE
HALSTEDS ROAD
HAPPAWAY ROAD
LUMMATON QUAYS
WINCHESTER AVENUE
LICHFIELD AVENUE
INSTONE AVE
WESTERN ROAD
COMBE ROAD
WE M BURY DR
LUMMATON PL
HAYLELOCK ROAD
PARK ROAD
COMPTON P
HARTOP ROAD
REDCLIFF

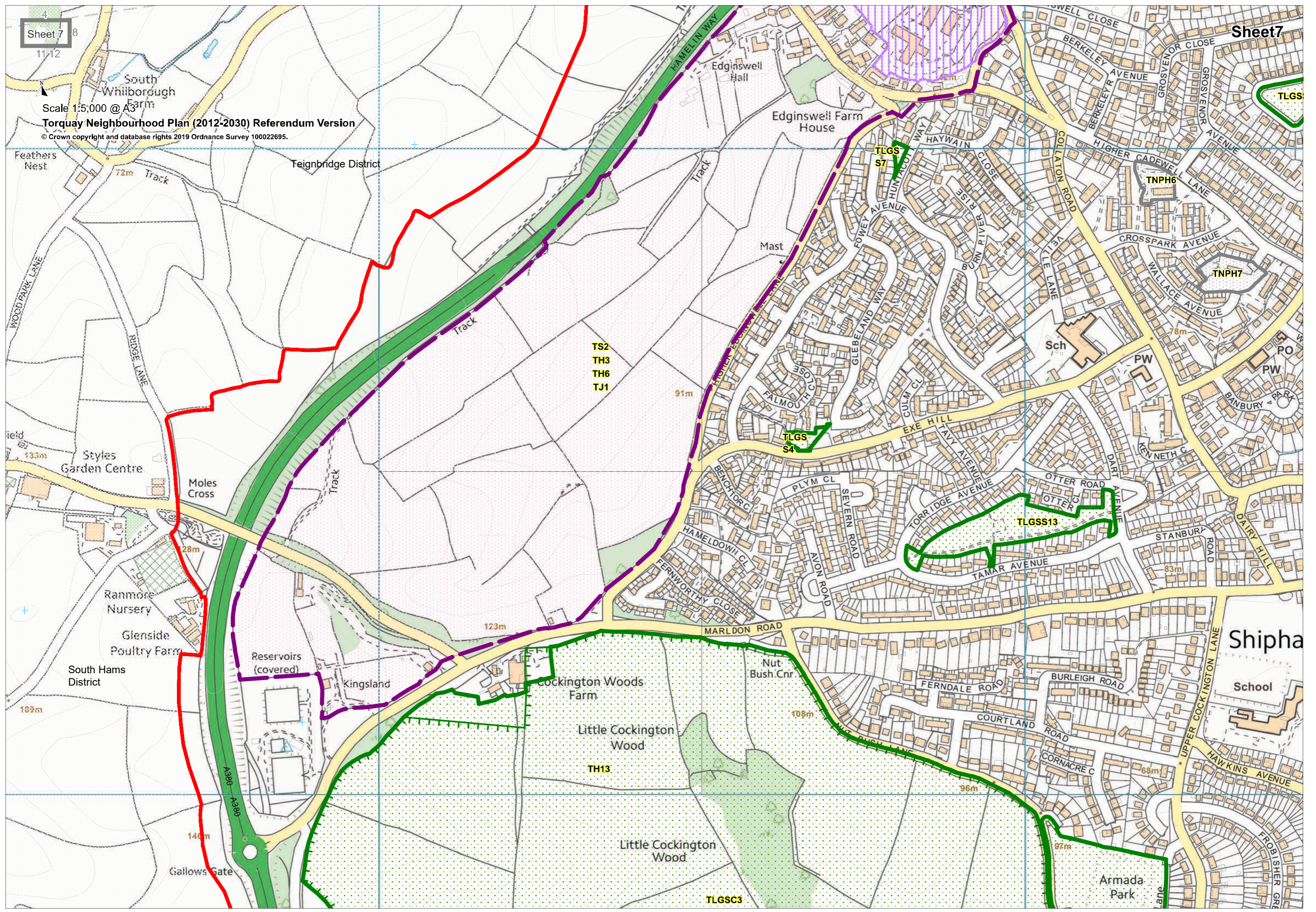
TLGSB6
Mincent Hill
117m
TNPH4

TLGSB1
Lummaton Hill
TJ1.05
Lummaton Quarry
TSL3
Barton Downs
Quarry (disused)
Barton Downs Playing Field

TLGSB3
TLGSM23
CDS7

Watcombe
Mayfield School
Watcombe Primary Sch
Steps Cross
Playing Field
Combe Pafford School
TLGSB5
TLGSM08
Smardon Lane (Track)
Playing Field
TLGSM4
King George V Playing Field
TLGSM18

Valley of Rocks
TLGSM20
Whitsand Beach
Sand
Scout Campsite
Torquay Golf Course
Blackler's Quarry (disused)
Petit Tor
Petit Tor Downs
Petit Tor Quarry (disused)



Sheet 7

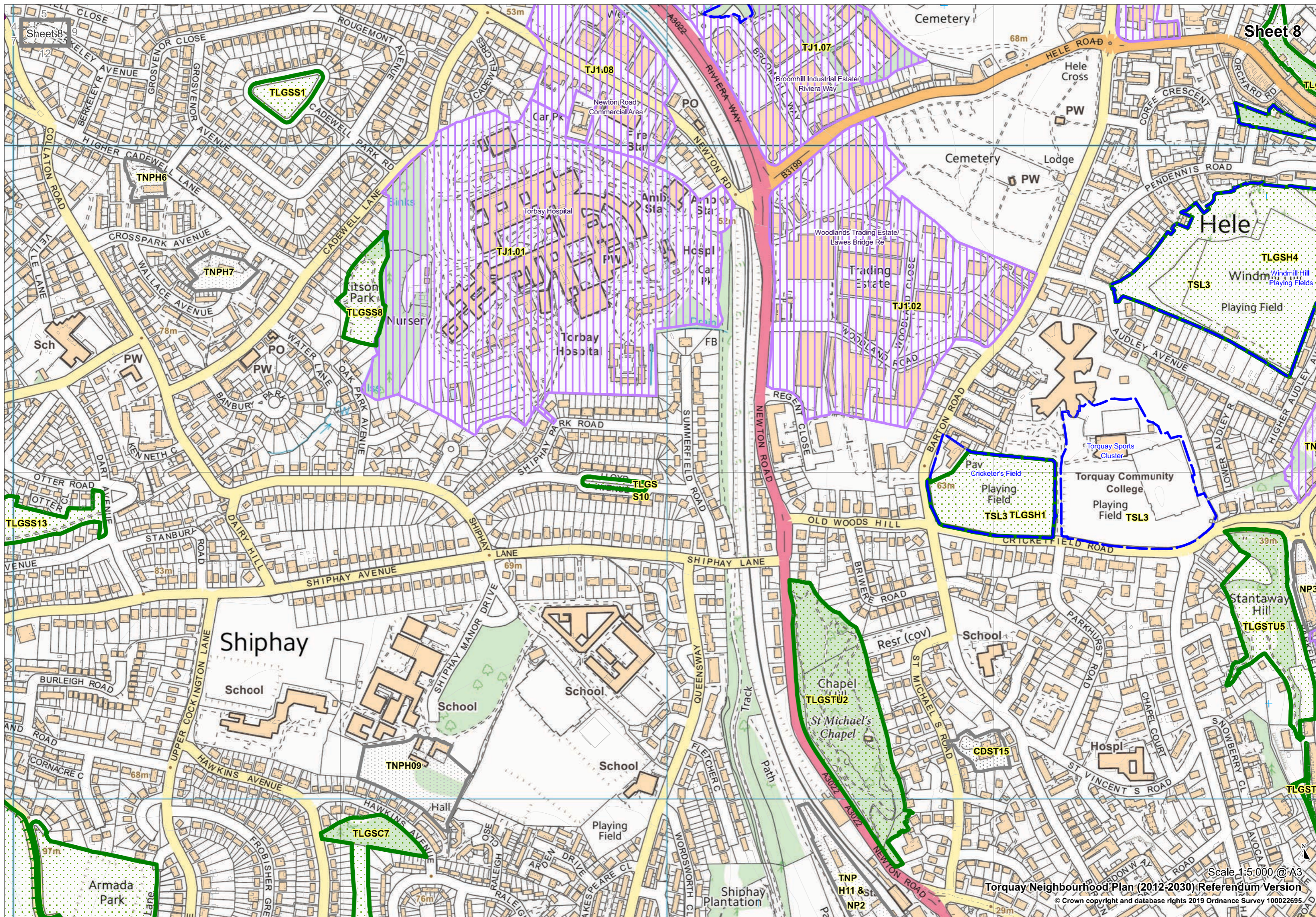
Sheet 7

Scale 1:5,000 @ A3

Torquay Neighbourhood Plan (2012-2030) Referendum Version

© Crown copyright and database rights 2019 Ordnance Survey 100022695.

Map content including:
- Edginswell Hall
- Edginswell Farm House
- Feathers Nest
- Styles Garden Centre
- Moles Cross
- Ranmore Nursery
- Glenside Poultry Farm
- South Hams District
- Kingsland
- Cockington Woods Farm
- Little Cockington Wood
- Nut Bush Cnr.
- Armada Park Lane
- Shiphams School
- Various streets: Fowey Avenue, Torr Ridge Avenue, Marlton Road, etc.
- Planning zones: TH13, TLGSS13, TLGS S4, TLGS S7, TNPH6, TNPH7
- Distances: 72m, 133m, 28m, 109m, 140m, 91m, 123m, 108m, 96m, 87m, 78m, 68m
- Infrastructure: A390, A380, Reservoirs (covered)



Sheet 8

Sheet 8

